

**This electronic collection of documents is provided
for the convenience of the user
and is Not a Certified Document –**

**The documents contained herein were originally issued
and sealed by the individuals whose names and license
numbers appear on each page, on the dates appearing
with their signature on that page.**

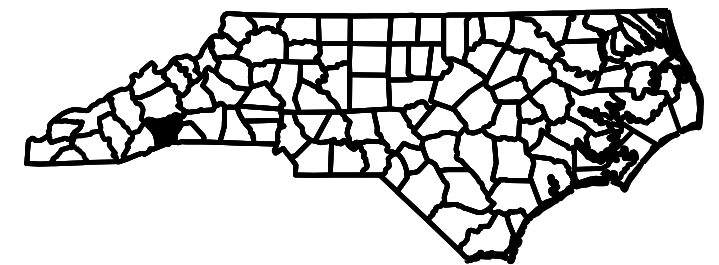
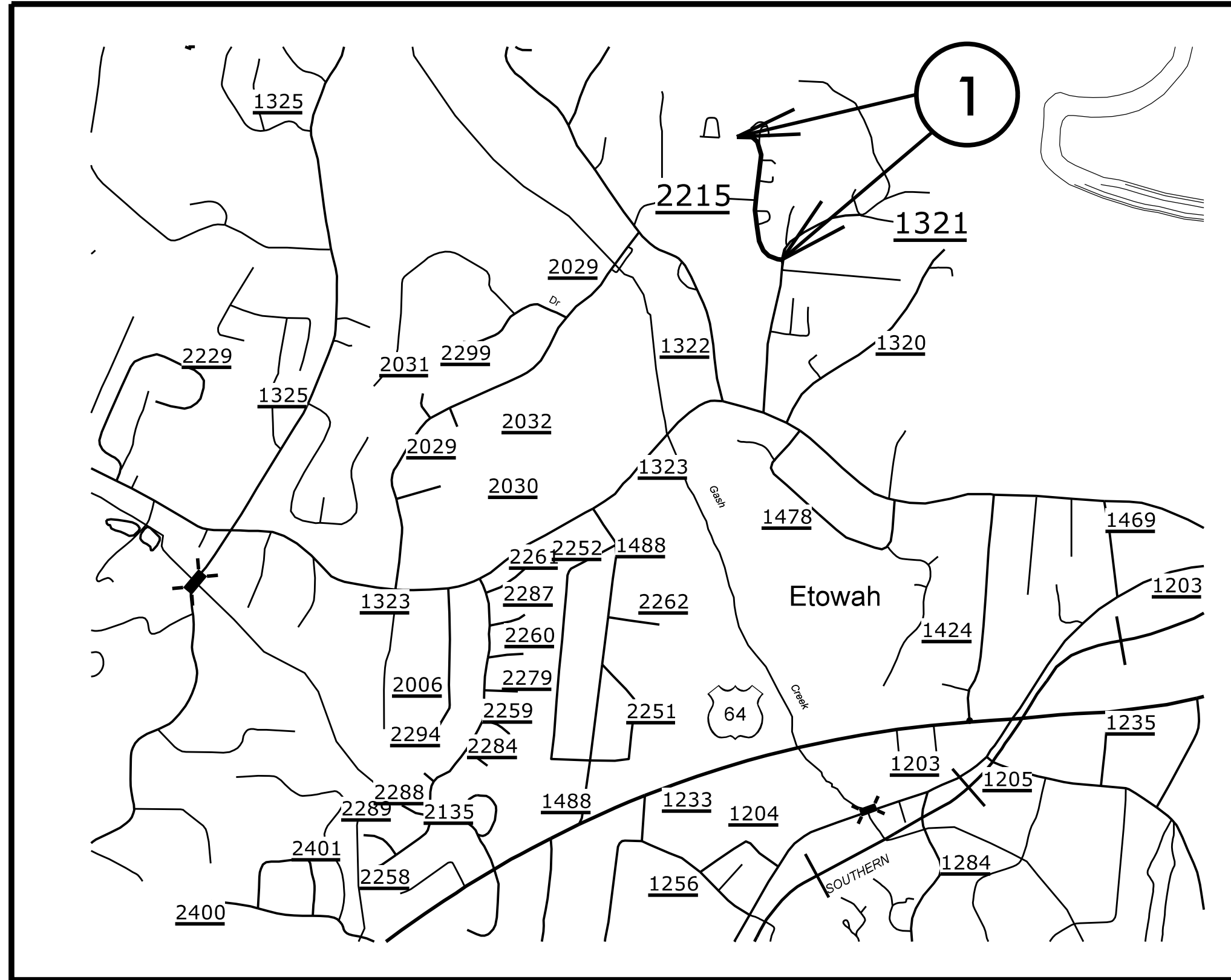
**This file or an individual page
shall not be considered a certified document.**

HENDERSON COUNTY

PROJECT REFERENCE NO.	SHEET NO.	
2017CPT.14.07.20452.1		
STATE PROJECT	F.A. PROJECT NO.	DESCRIPTION

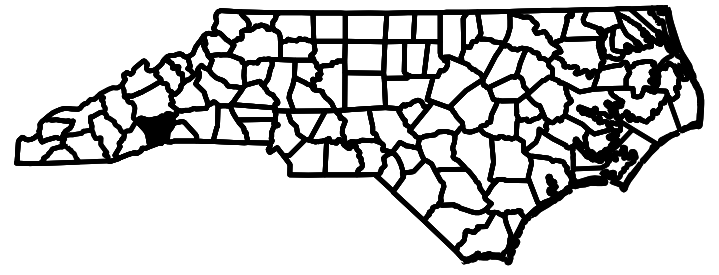
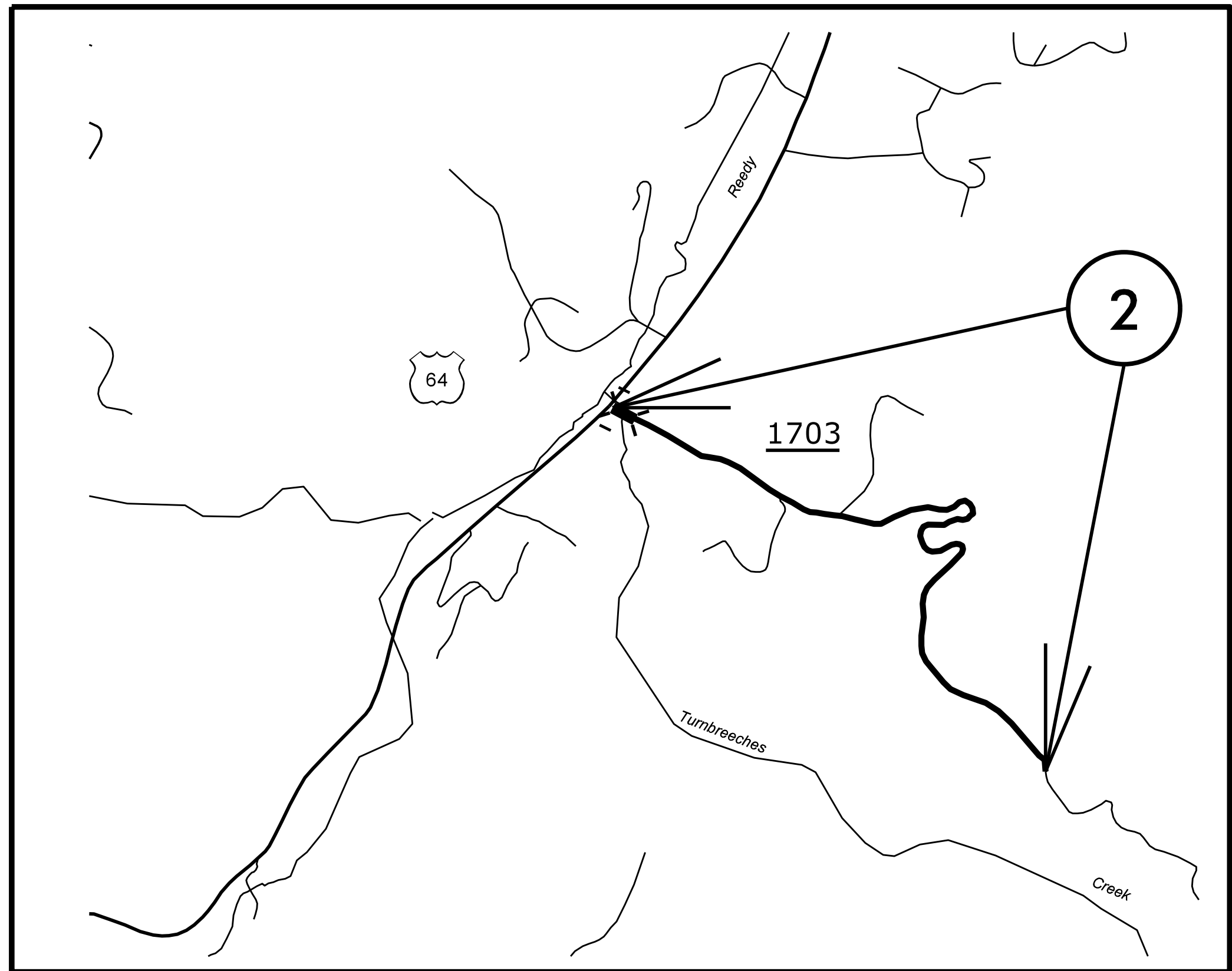
TIP PROJECT: N/A

CONTRACT: DN00542



HENDERSON COUNTY

PROJECT REFERENCE NO.	SHEET NO.	
2017CPT14.07.20452.1	2	
STATE PROJECT	F.A. PROJECT NO.	DESCRIPTION



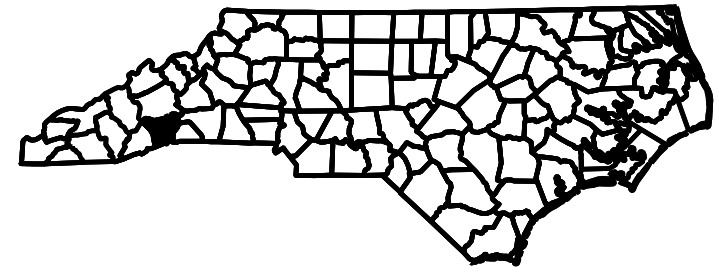
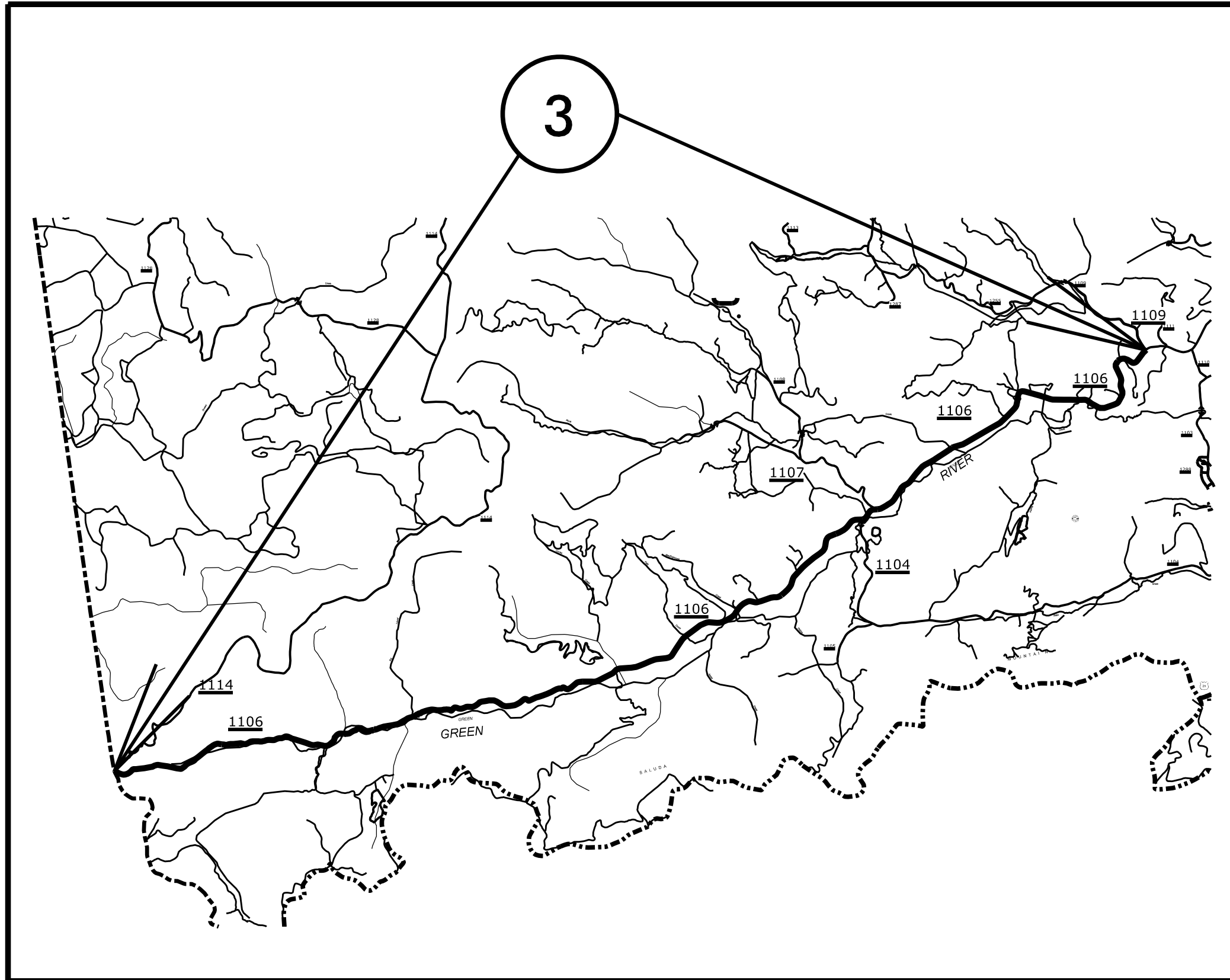
CONTRACT: DN00542 TIP PROJECT: N/A

TIP PROJECT: N/A

CONTRACT: DN00542

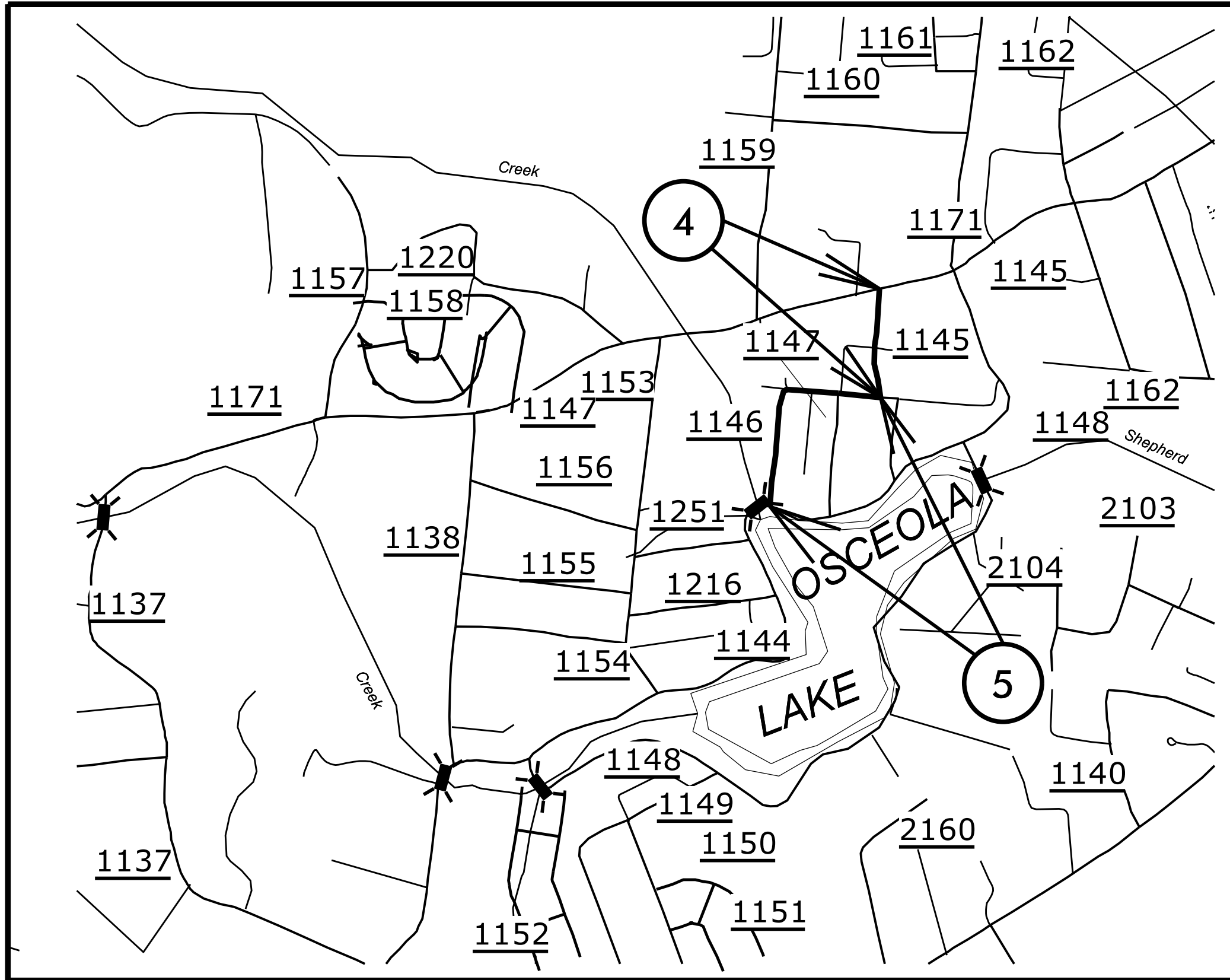
HENDERSON COUNTY

PROJECT REFERENCE NO.		SHEET NO.
2017CPT.14.07.20452.1		3
STATE PROJECT	F.A. PROJECT NO.	DESCRIPTION



HENDERSON COUNTY

PROJECT REFERENCE NO.	SHEET NO.
2017CPT14.07.20452.1	4
STATE PROJECT	F.A. PROJECT NO. DESCRIPTION



TIP PROJECT: N/A

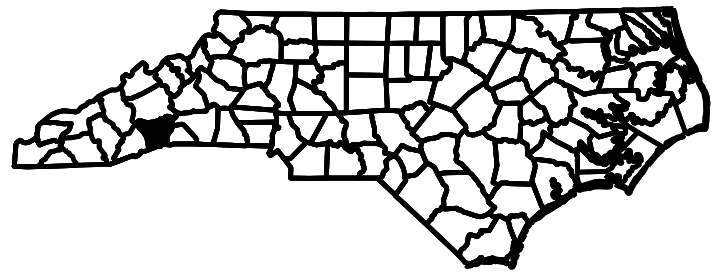
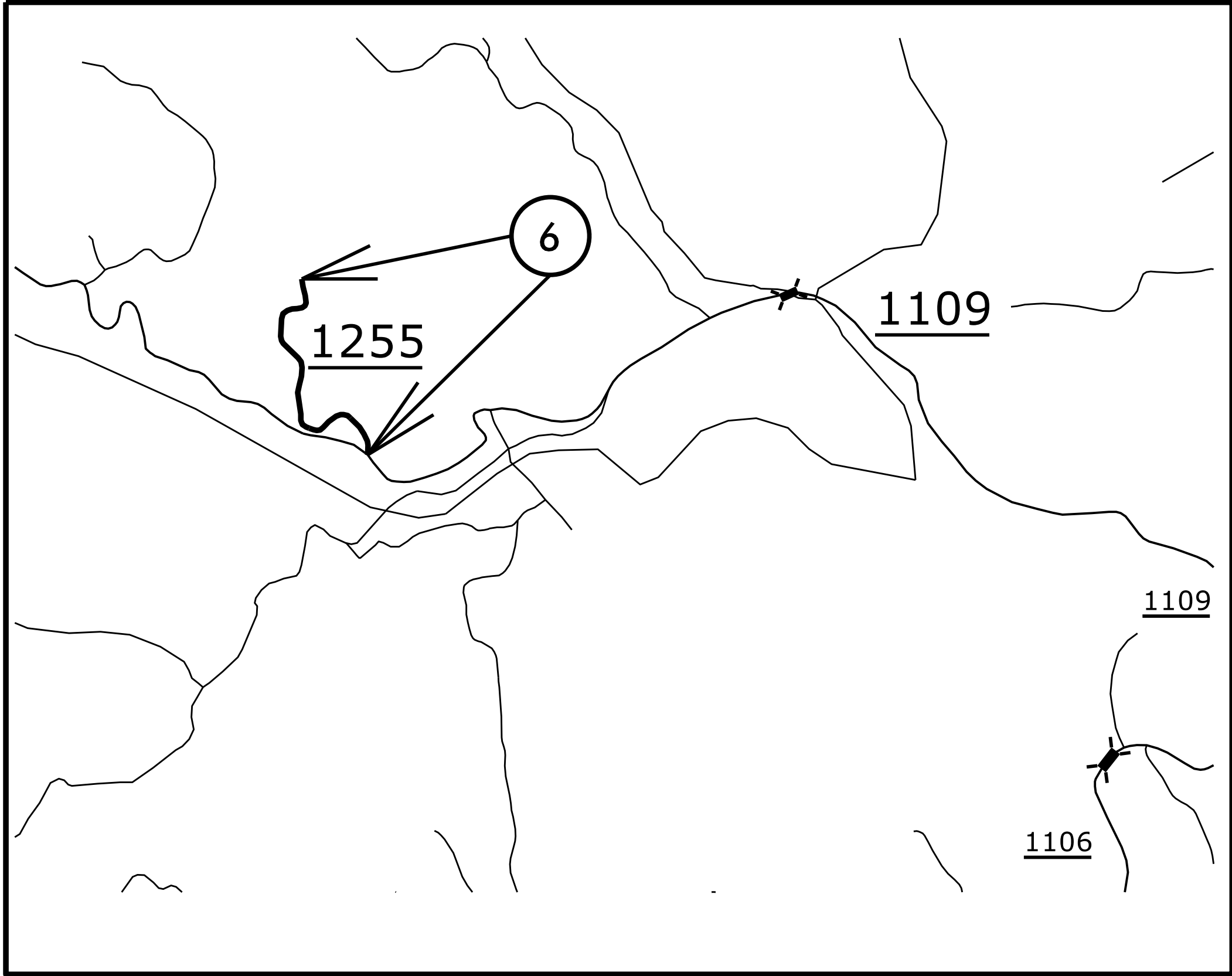
CONTRACT: DN00542

TIP PROJECT: N/A

CONTRACT: DN00542

HENDERSON COUNTY

PROJECT REFERENCE NO.		SHEET NO.
2017CPT.14.07.20452.1		5
STATE PROJECT	F.A. PROJECT NO.	DESCRIPTION

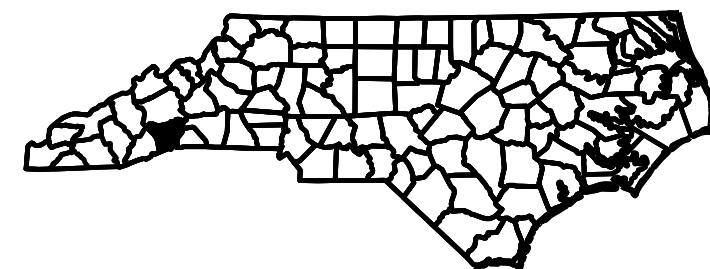
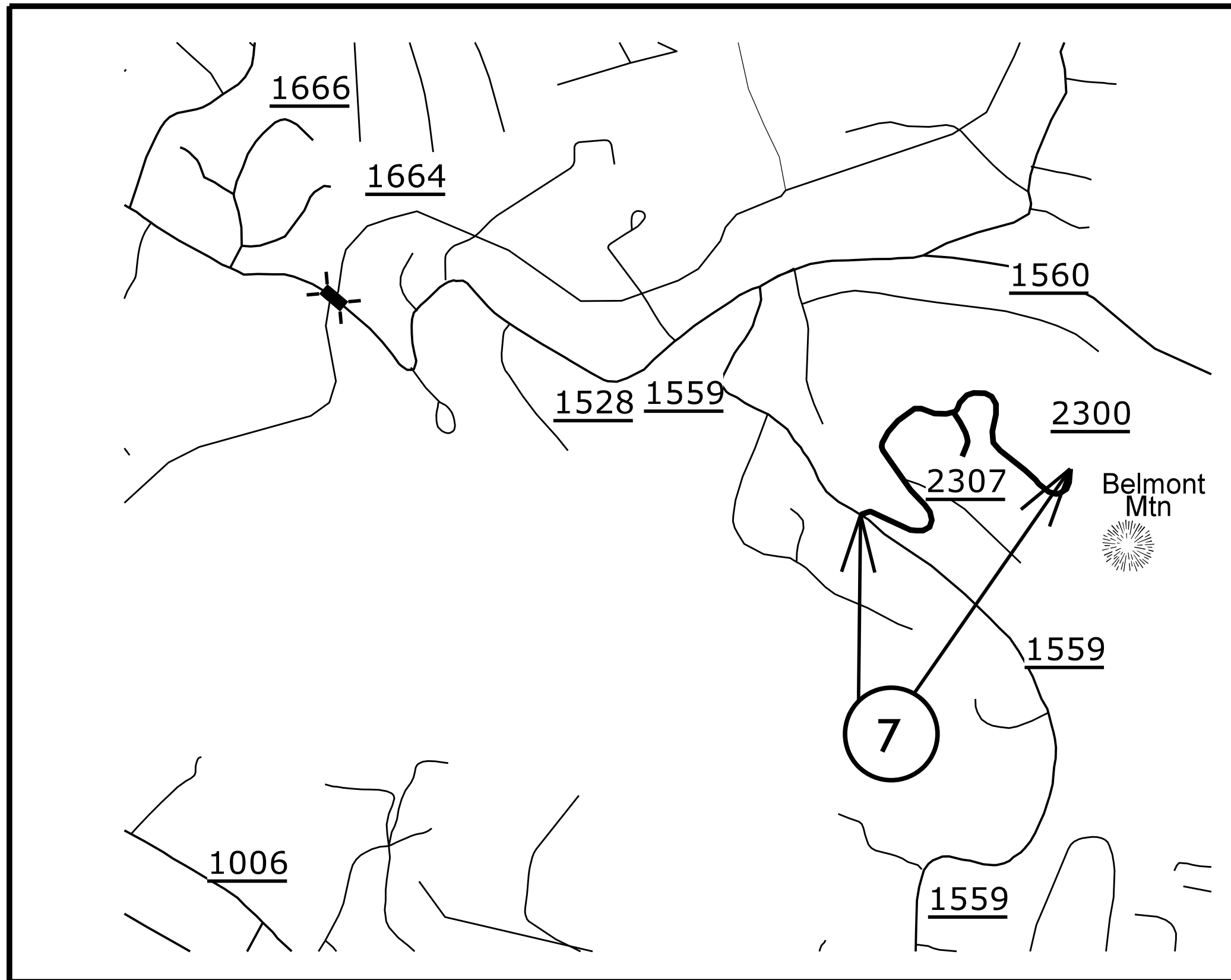


TIP PROJECT: N/A

CONTRACT: DN00542

HENDERSON COUNTY

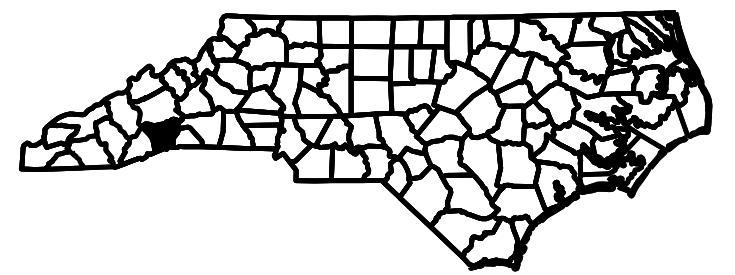
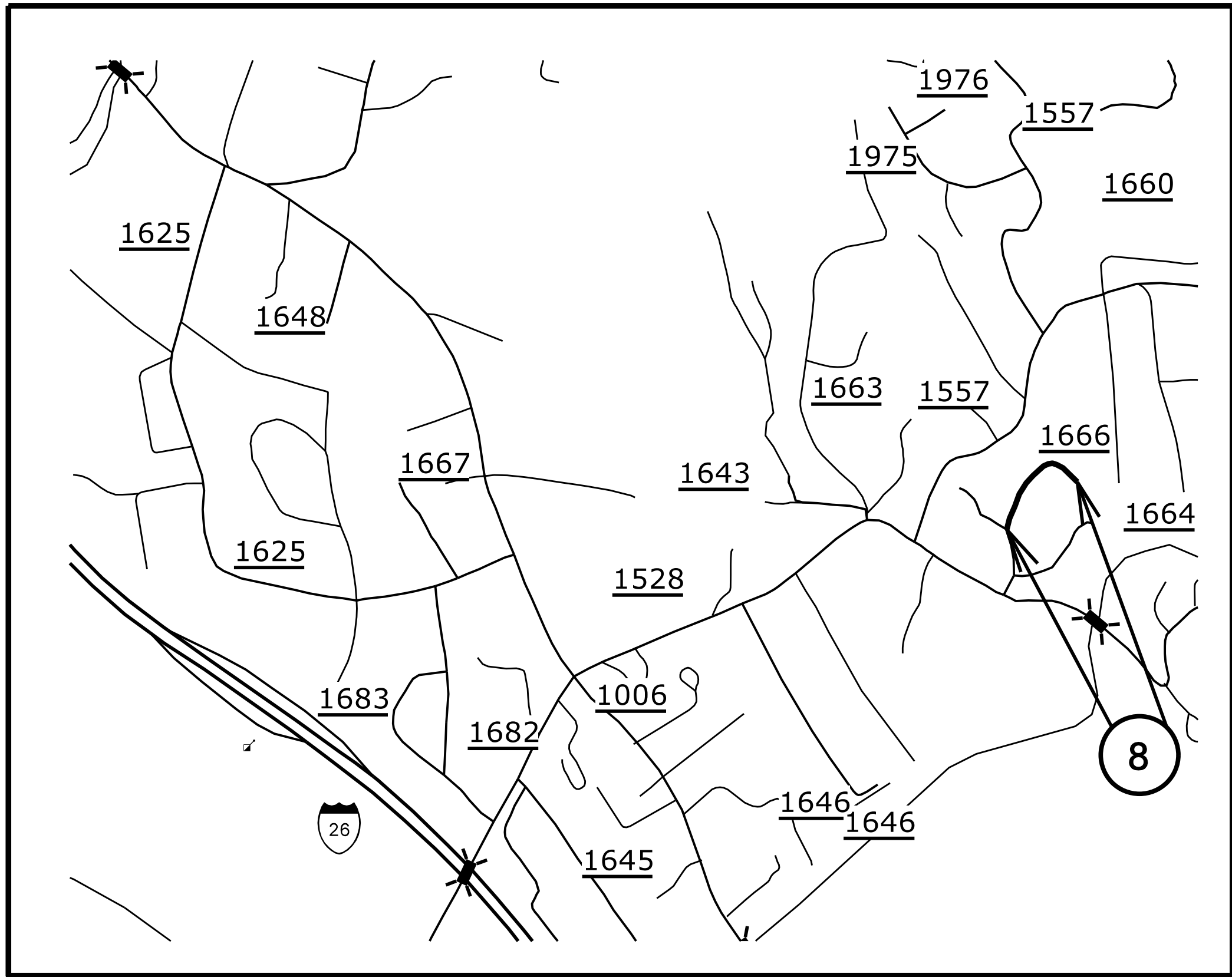
PROJECT REFERENCE NO.		SHEET NO.
2017CPT.14.07.20452.1		6
STATE PROJECT	F.A. PROJECT NO.	DESCRIPTION



HENDERSON COUNTY

PROJECT REFERENCE NO.		SHEET NO.
2017CPT.14.07.20452.1		7
STATE PROJECT	F.A. PROJECT NO.	DESCRIPTION

[CONTRACT: DN00542] TIP PROJECT: N/A

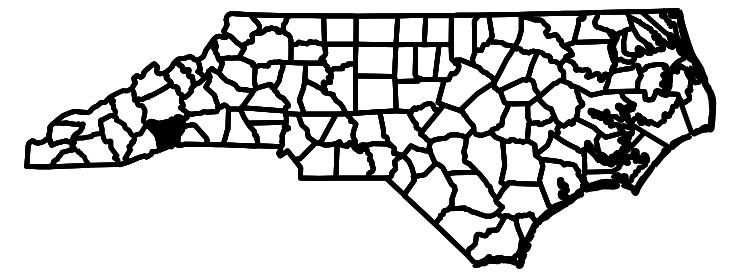
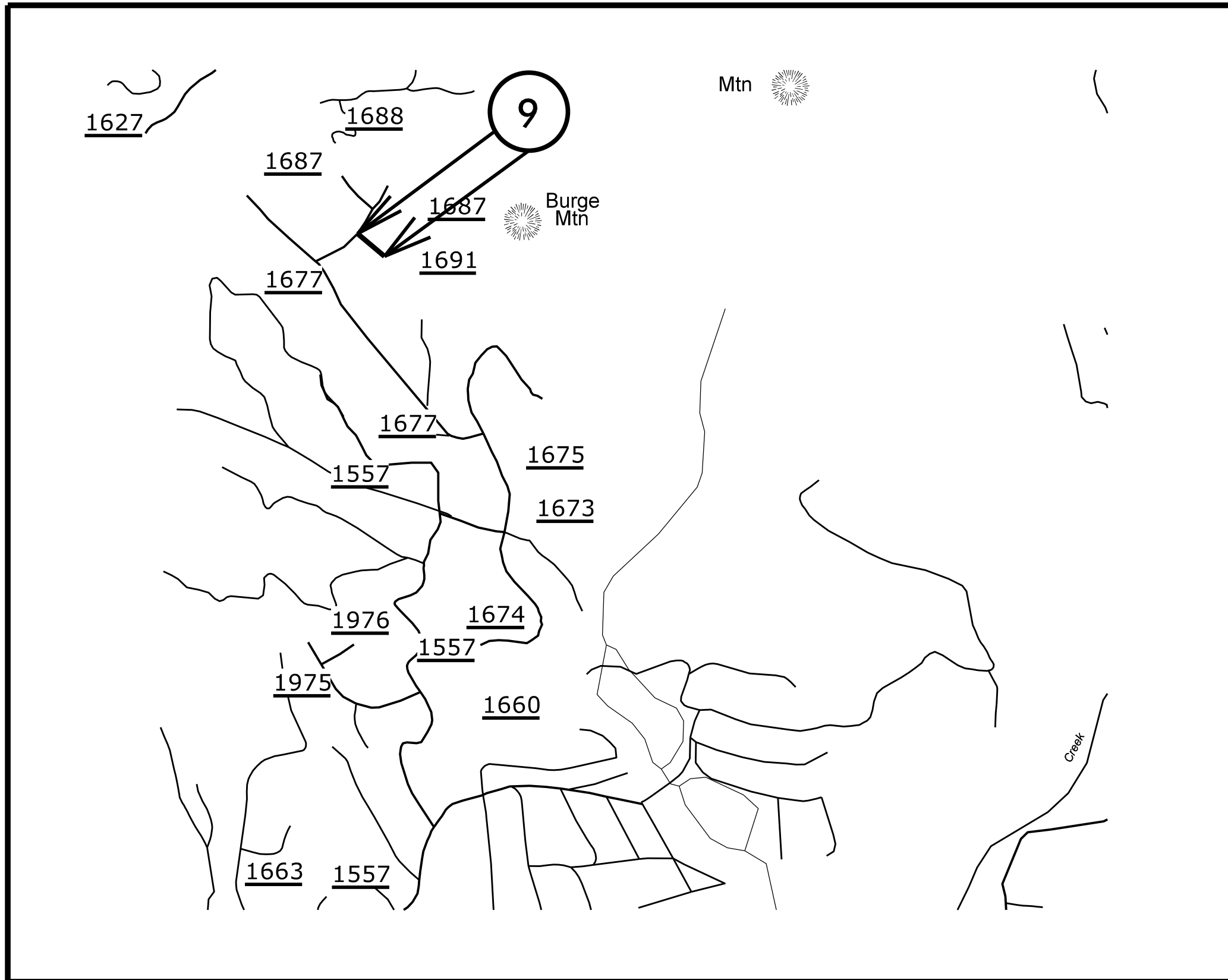


TIP PROJECT: N/A

CONTRACT: DN00542

HENDERSON COUNTY

PROJECT REFERENCE NO.	SHEET NO.	
2017CPT.14.07.20452.1	8	
STATE PROJECT	F.A. PROJECT NO.	DESCRIPTION

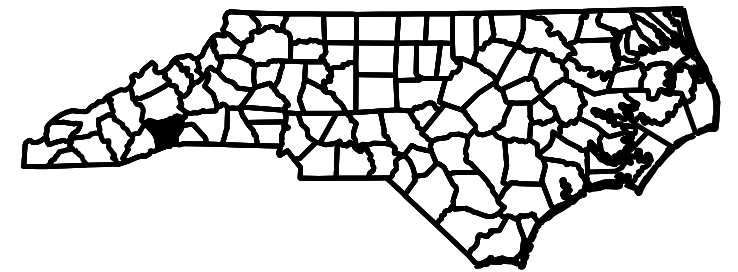
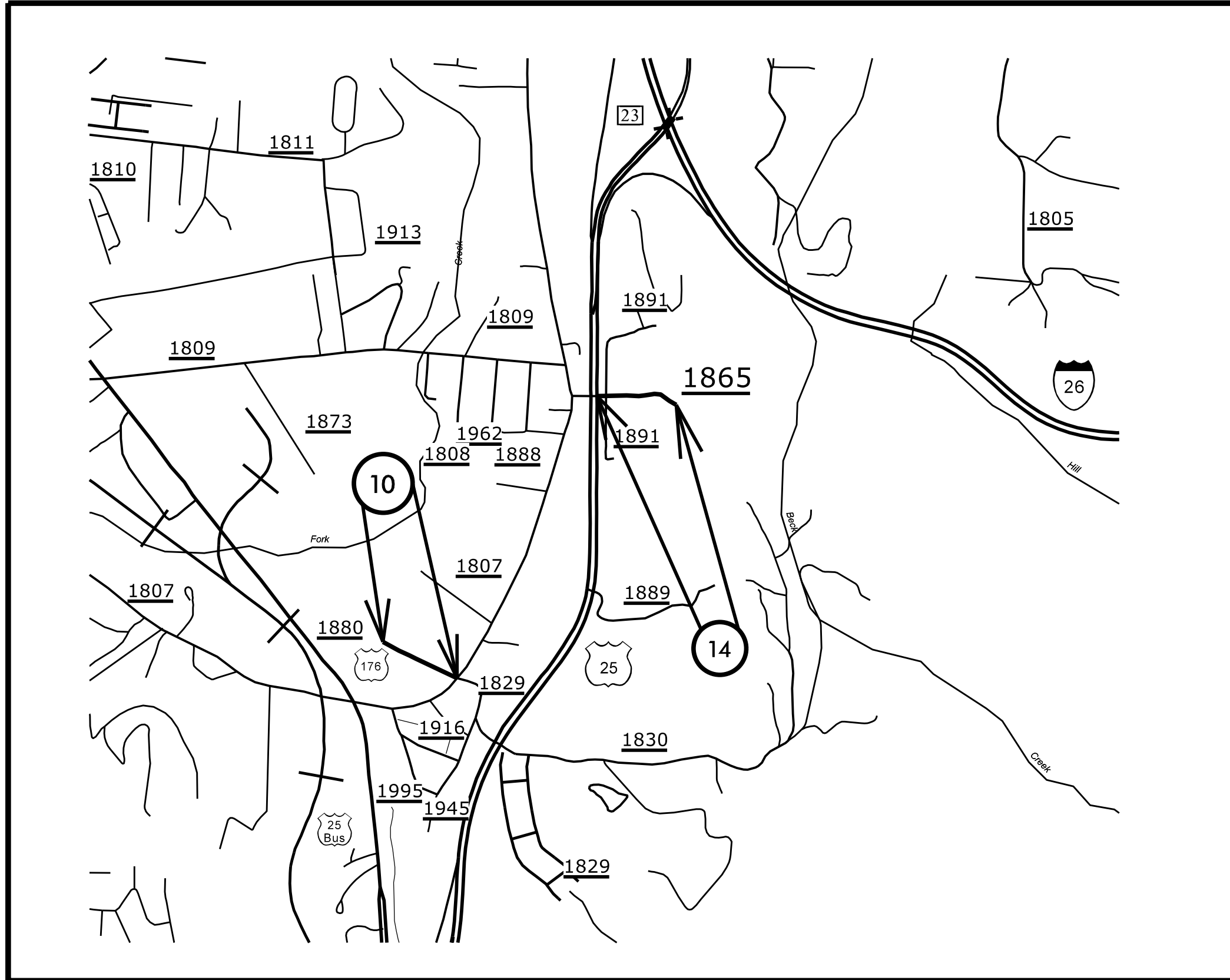


TIP PROJECT: N/A

CONTRACT: DN00542

HENDERSON COUNTY

PROJECT REFERENCE NO.		SHEET NO.
2017CPT.14.07.20452.1		9
STATE PROJECT	F.A. PROJECT NO.	DESCRIPTION

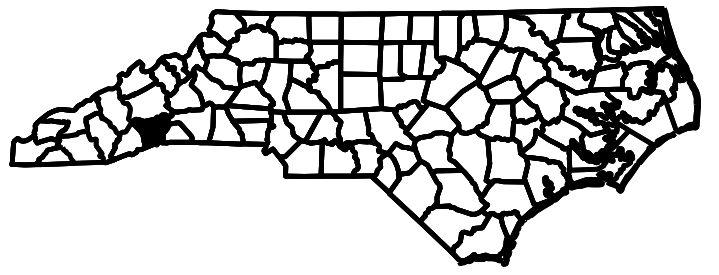
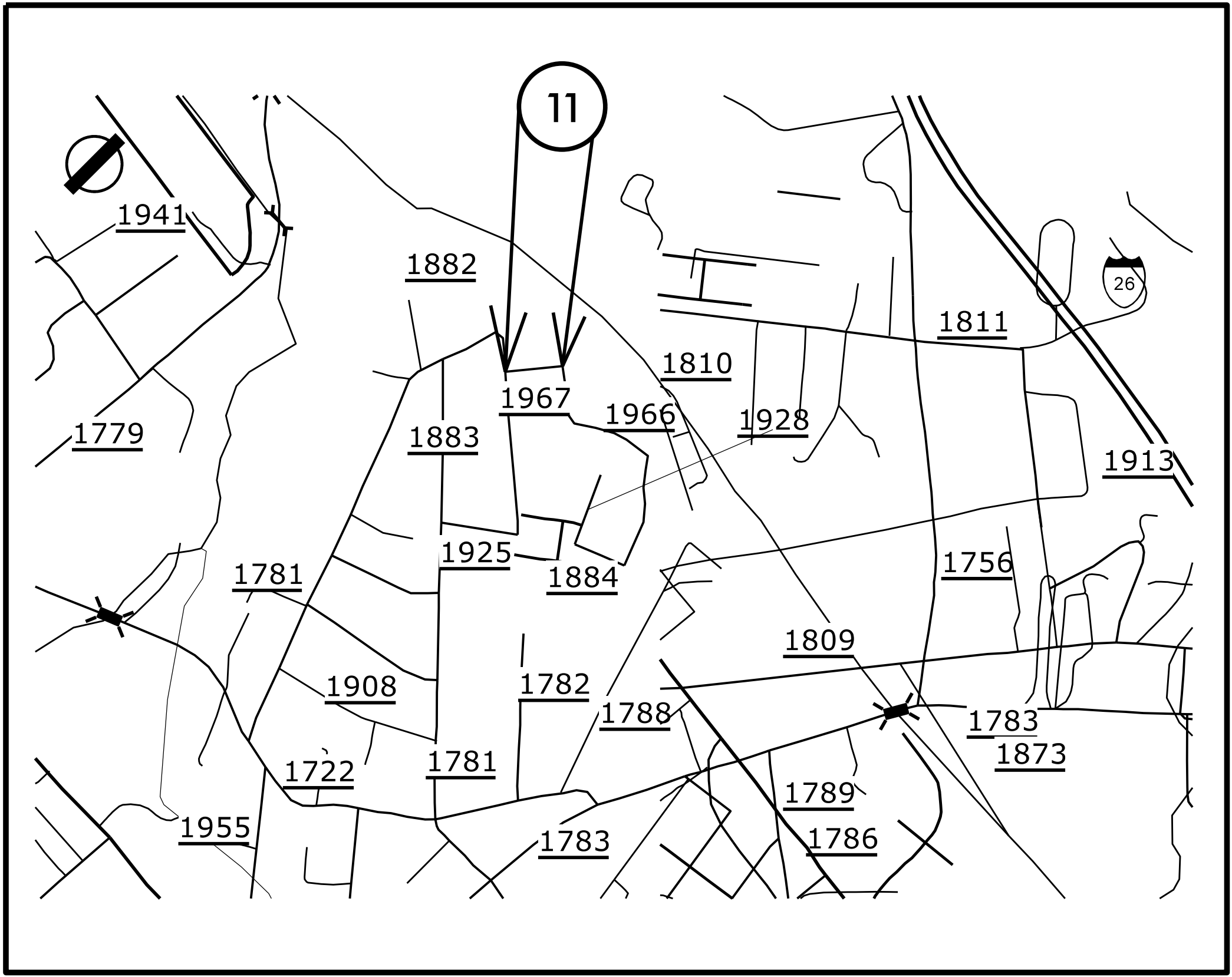


TIP PROJECT: N/A

CONTRACT: DN00542

HENDERSON COUNTY

PROJECT REFERENCE NO.	SHEET NO.	
2017/CPI.14.07.20452.1	10	
STATE PROJECT	F.A. PROJECT NO.	DESCRIPTION

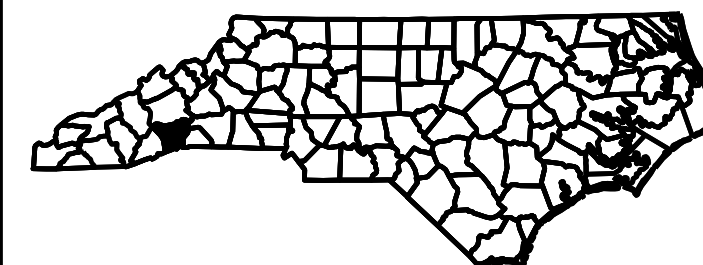
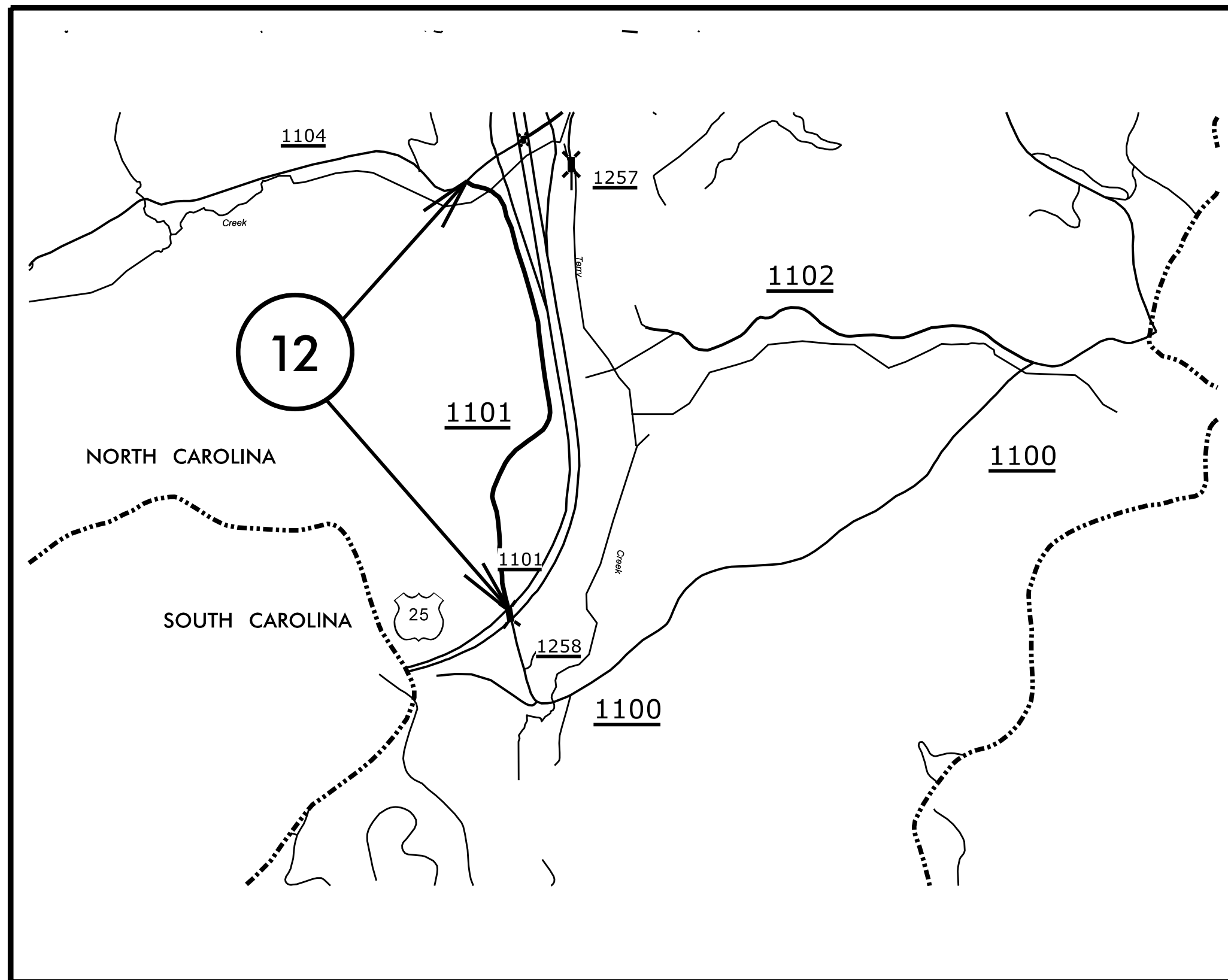


TIP PROJECT: N/A

CONTRACT: DN00542

HENDERSON COUNTY

PROJECT REFERENCE NO.	SHEET NO.	
2017CPT.14.07.20452.1		
STATE PROJECT	F.A. PROJECT NO.	DESCRIPTION

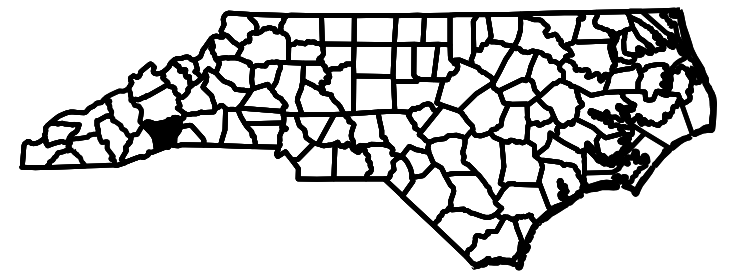
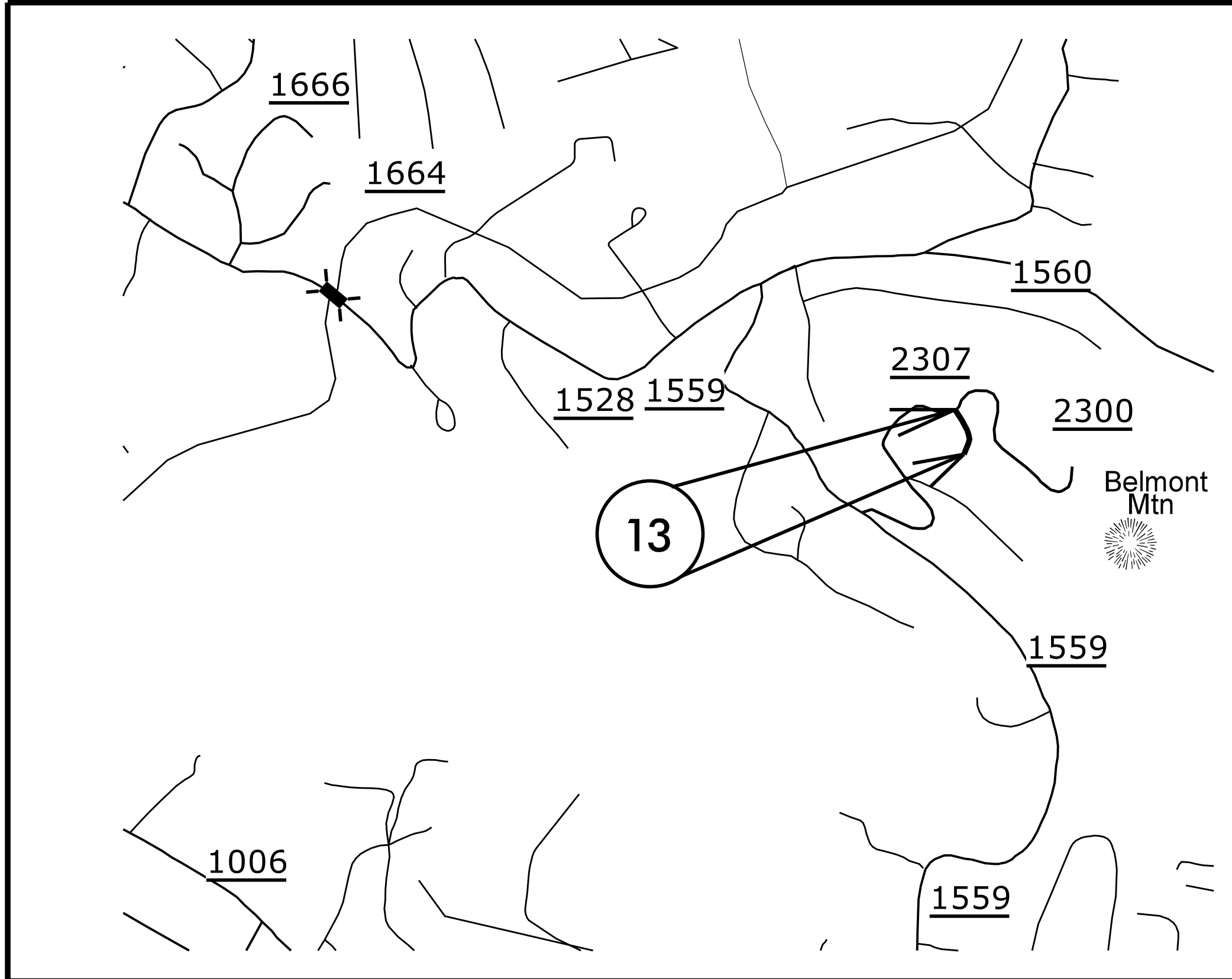


TIP PROJECT: N/A

CONTRACT: DN00542

HENDERSON COUNTY

PROJECT REFERENCE NO.		SHEET NO.
2017/CPT/14.07/20452.1		12
STATE PROJECT	F.A. PROJECT NO.	DESCRIPTION

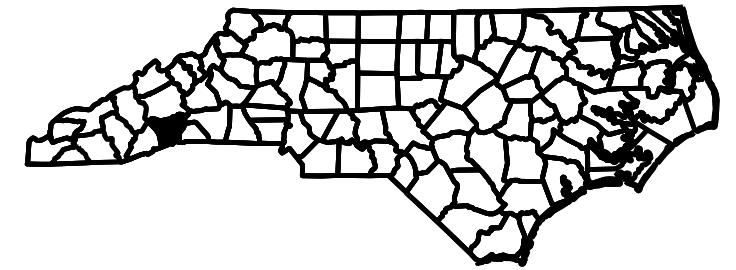
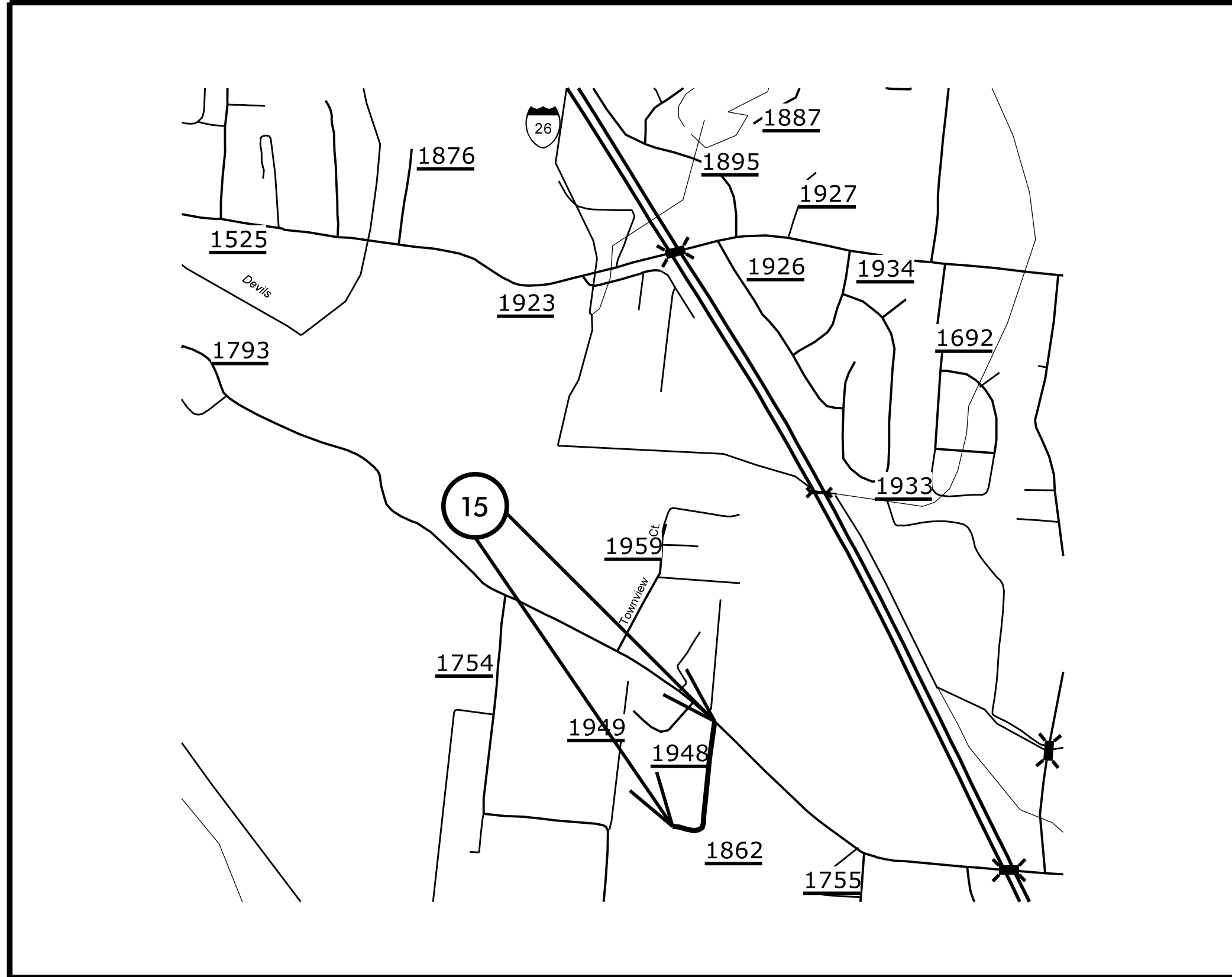


TIP PROJECT: N/A

CONTRACT: DN00542

HENDERSON COUNTY

PROJECT REFERENCE NO.		SHEET NO.
2017CPT.14.07.20452.1		13
STATE PROJECT	F.A. PROJECT NO.	DESCRIPTION

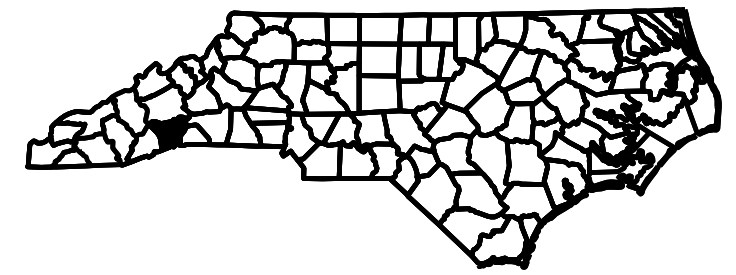
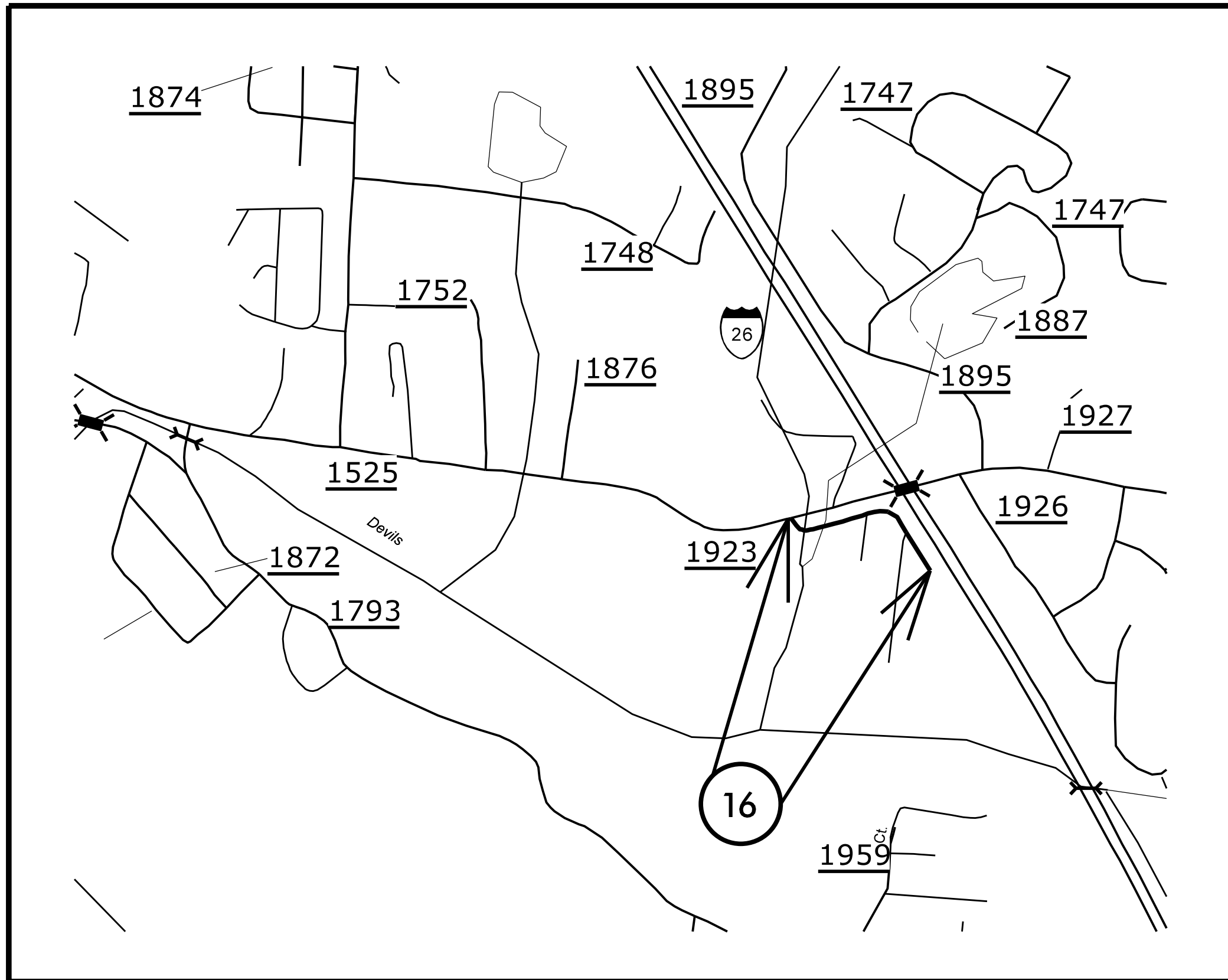


TIP PROJECT: N/A

CONTRACT: DN00542

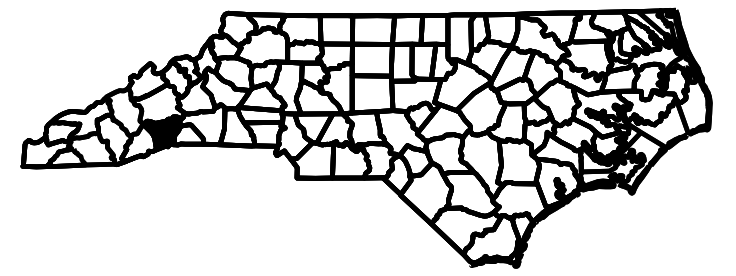
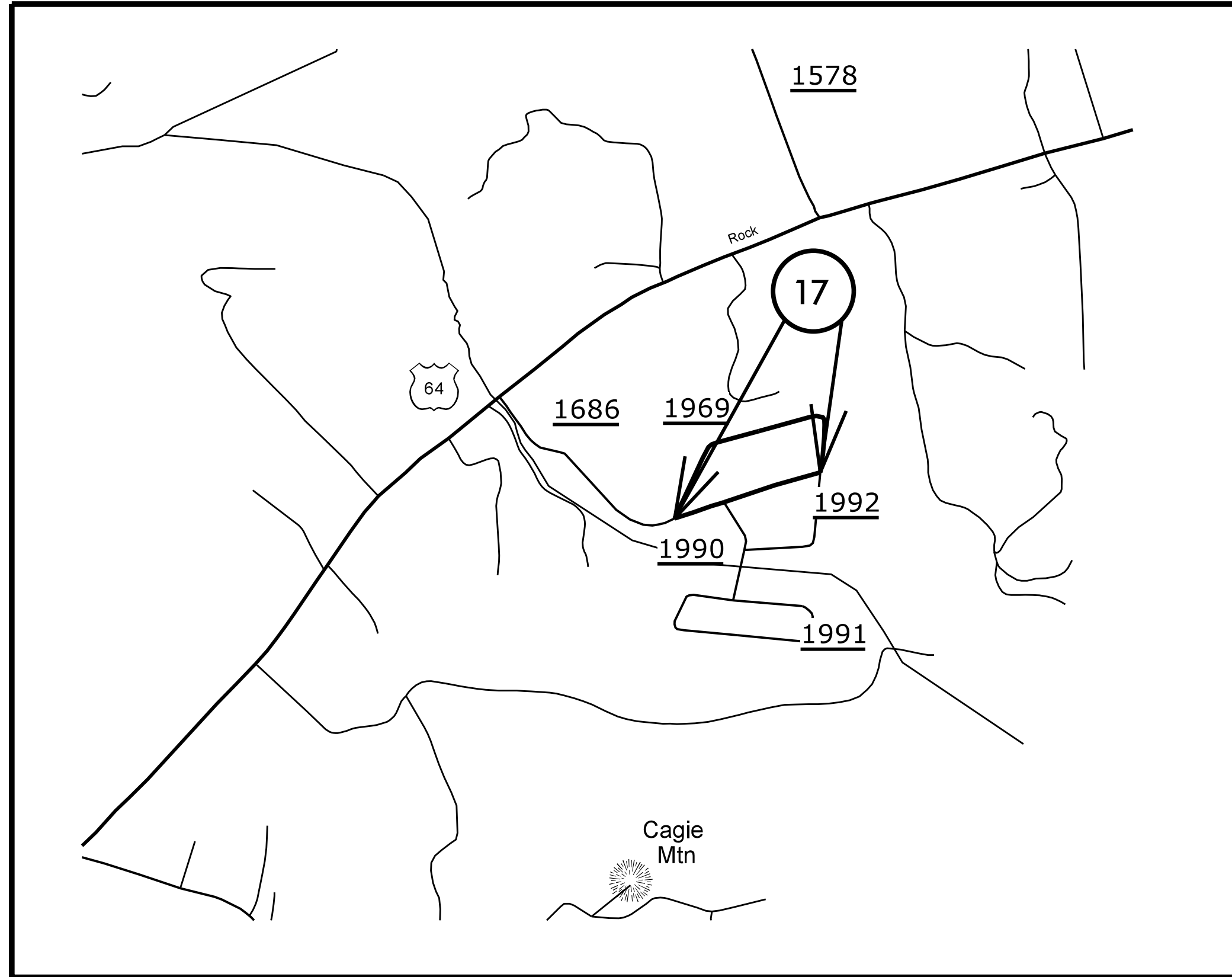
HENDERSON COUNTY

PROJECT REFERENCE NO.	SHEET NO.	
2017CPT.14.07.20452.1	14	
STATE PROJECT	F.A. PROJECT NO.	DESCRIPTION



HENDERSON COUNTY

PROJECT REFERENCE NO.		SHEET NO.
2017CPT.14.07.20451.1		15
STATE PROJECT	F.A. PROJECT NO.	DESCRIPTION



TIP PROJECT: N/A

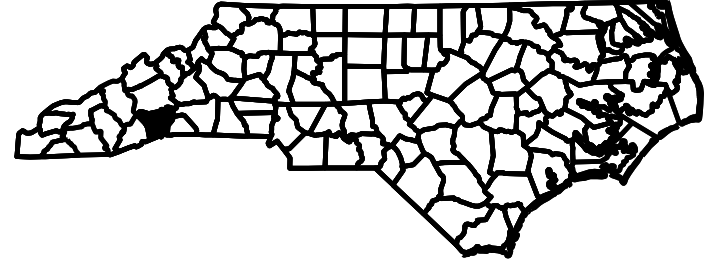
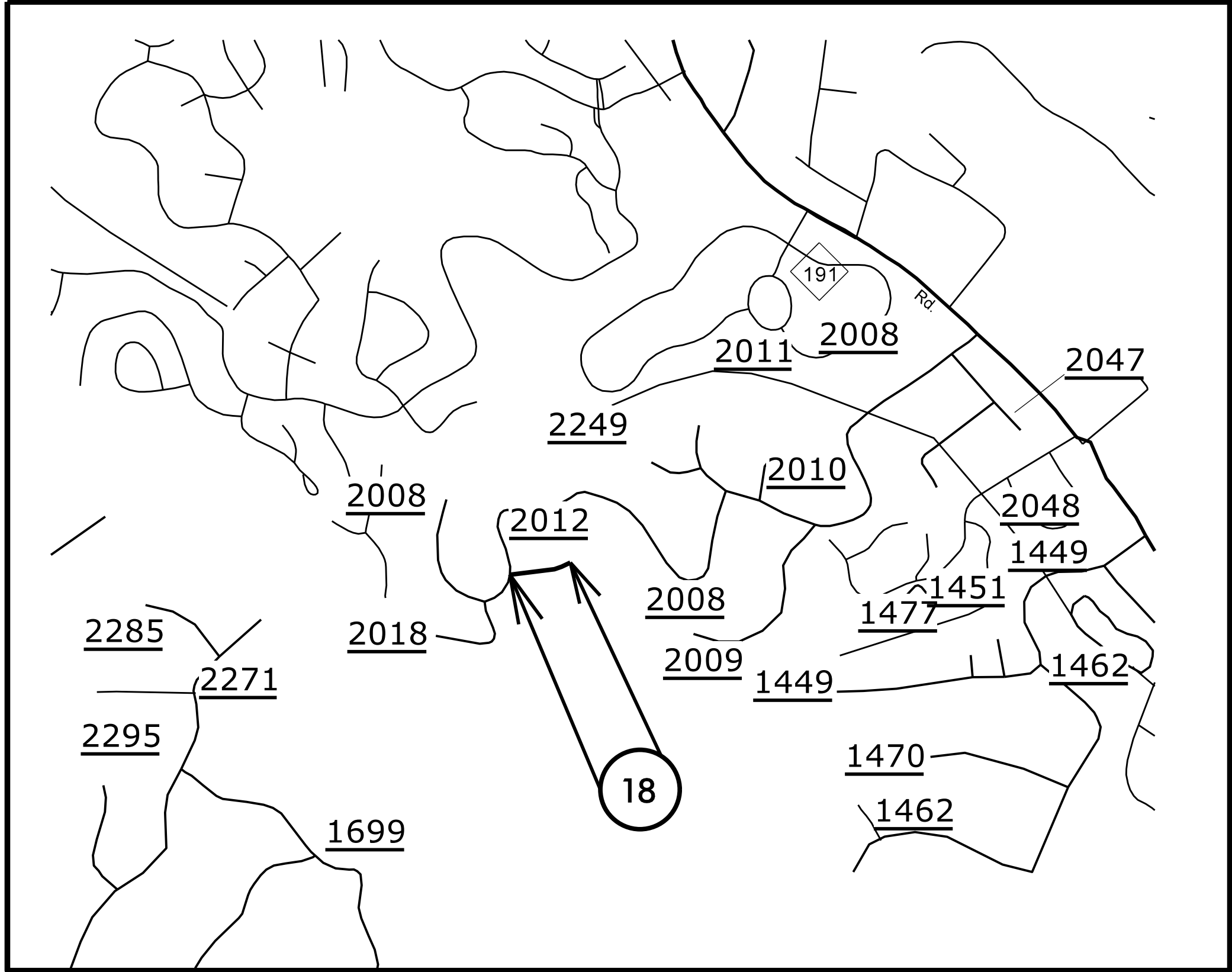
CONTRACT: DN00542

TIP PROJECT: N/A

CONTRACT: DN00542

HENDERSON COUNTY

PROJECT REFERENCE NO.		SHEET NO.
2017CPT.14.07.20452.1		16
STATE PROJECT	F.A. PROJECT NO.	DESCRIPTION

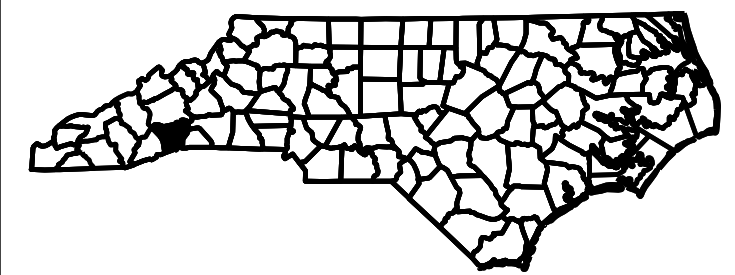
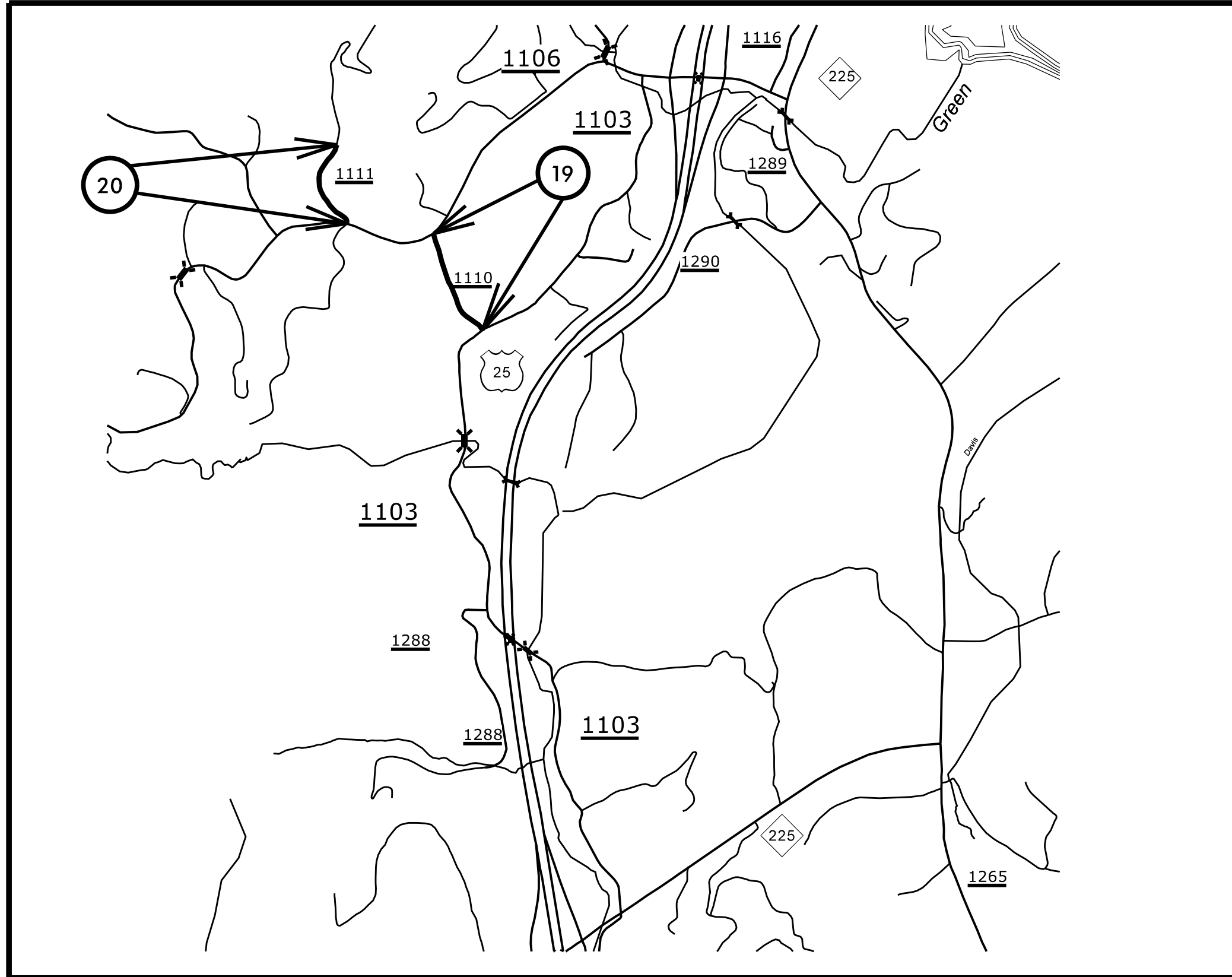


TIP PROJECT: N/A

CONTRACT: DN00542

HENDERSON COUNTY

PROJECT REFERENCE NO.	SHEET NO.	
2017CPT.14.07.20452.1	17	
STATE PROJECT	F.A. PROJECT NO.	DESCRIPTION

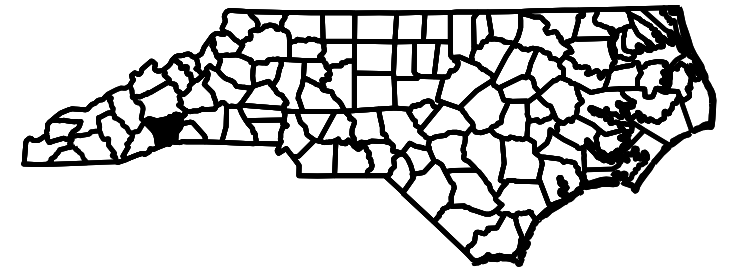
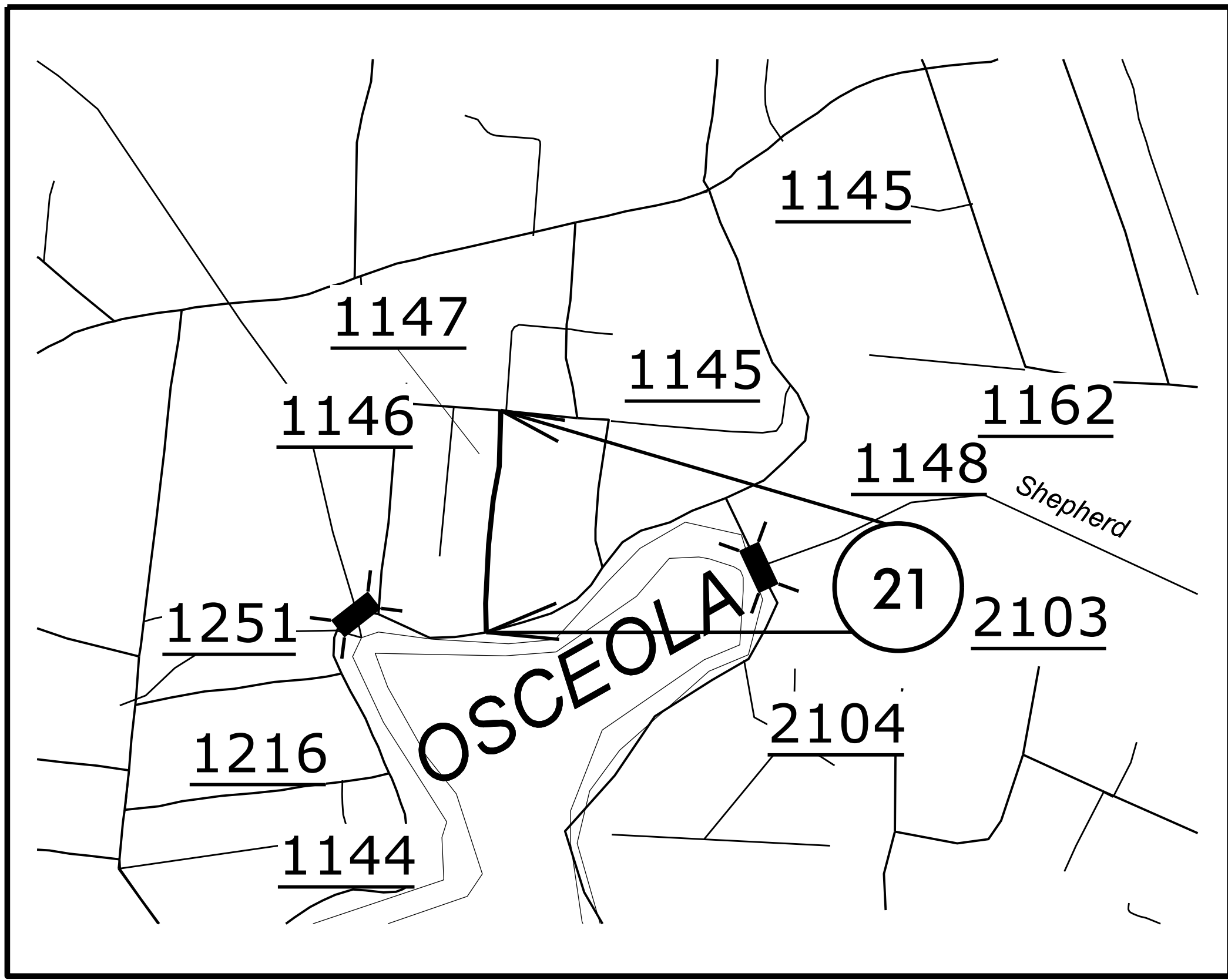


TIP PROJECT: N/A

CONTRACT: DN00542

HENDERSON COUNTY

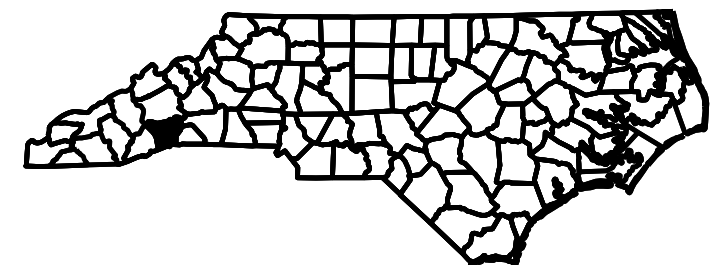
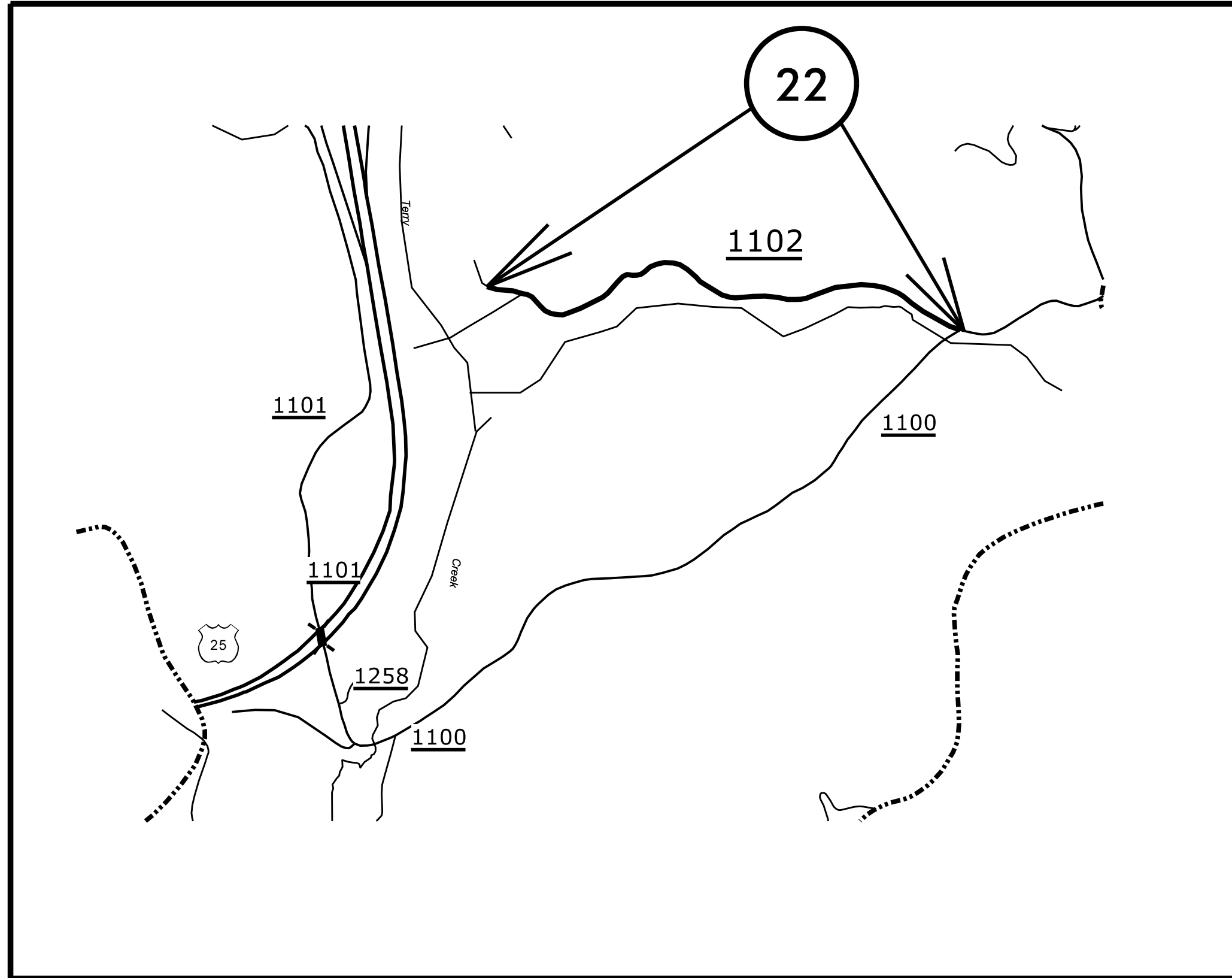
PROJECT REFERENCE NO.		SHEET NO.
2017/CPT.14.07.20452.1		18
STATE PROJECT	F.A. PROJECT NO.	DESCRIPTION



CONTRACT: DN00542 TIP PROJECT: N/A

HENDERSON COUNTY

PROJECT REFERENCE NO.		SHEET NO.
2017CPT.14.07.20452.1		19
STATE PROJECT	F.A. PROJECT NO.	DESCRIPTION

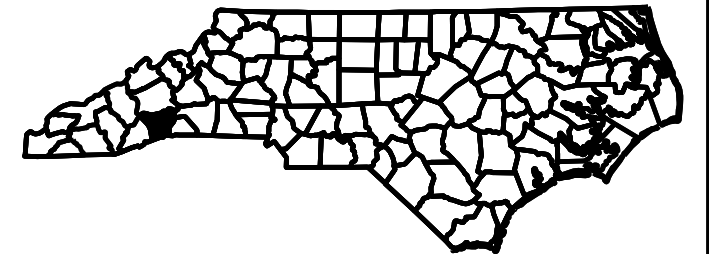
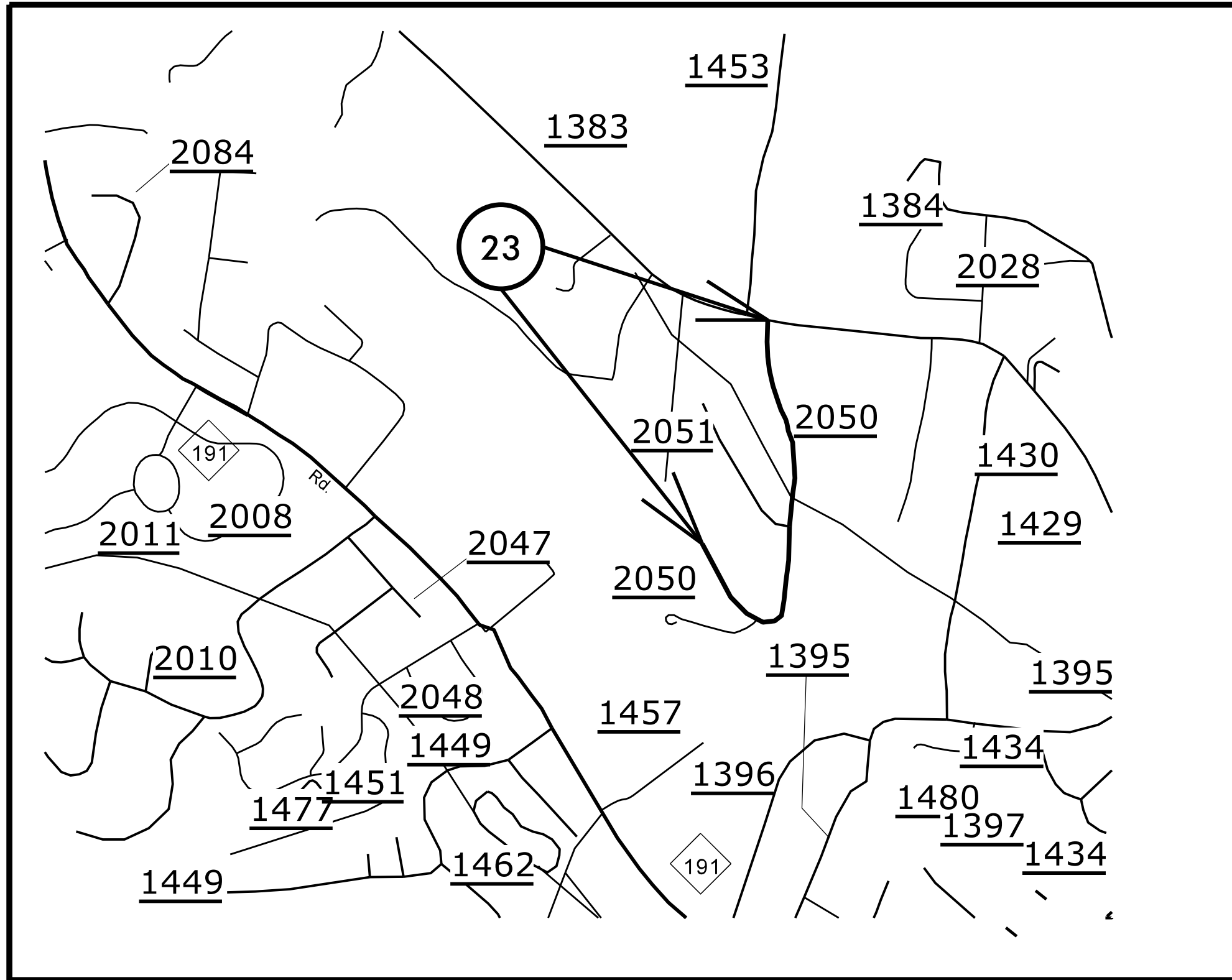


TIP PROJECT: N/A

CONTRACT: DN00542

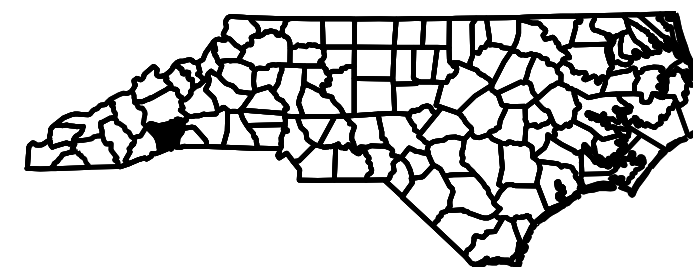
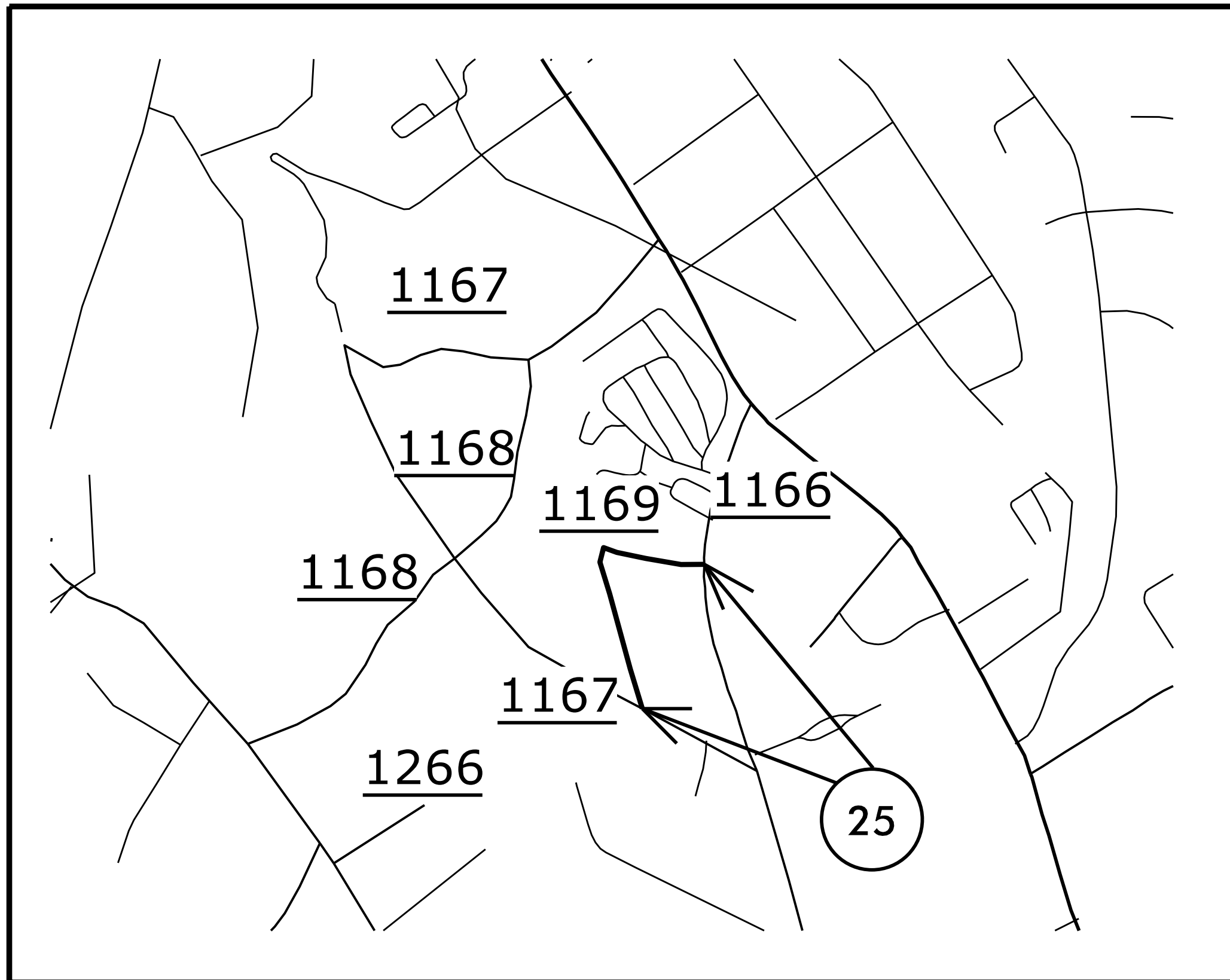
HENDERSON COUNTY

PROJECT REFERENCE NO.		SHEET NO.
2017CPT.14.07.20452.1		20
STATE PROJECT	F.A. PROJECT NO.	DESCRIPTION



HENDERSON COUNTY

PROJECT REFERENCE NO.		SHEET NO.
2017CPT.14.07.20452.1		22
STATE PROJECT	F.A. PROJECT NO.	DESCRIPTION



TIP PROJECT: N/A

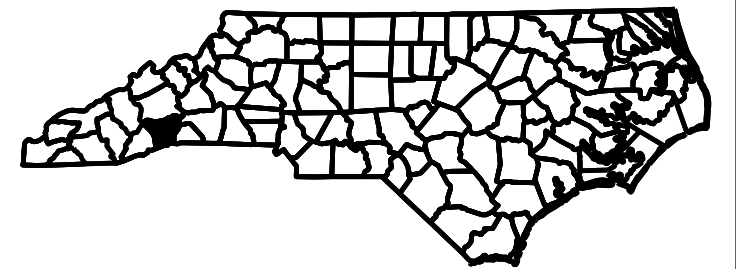
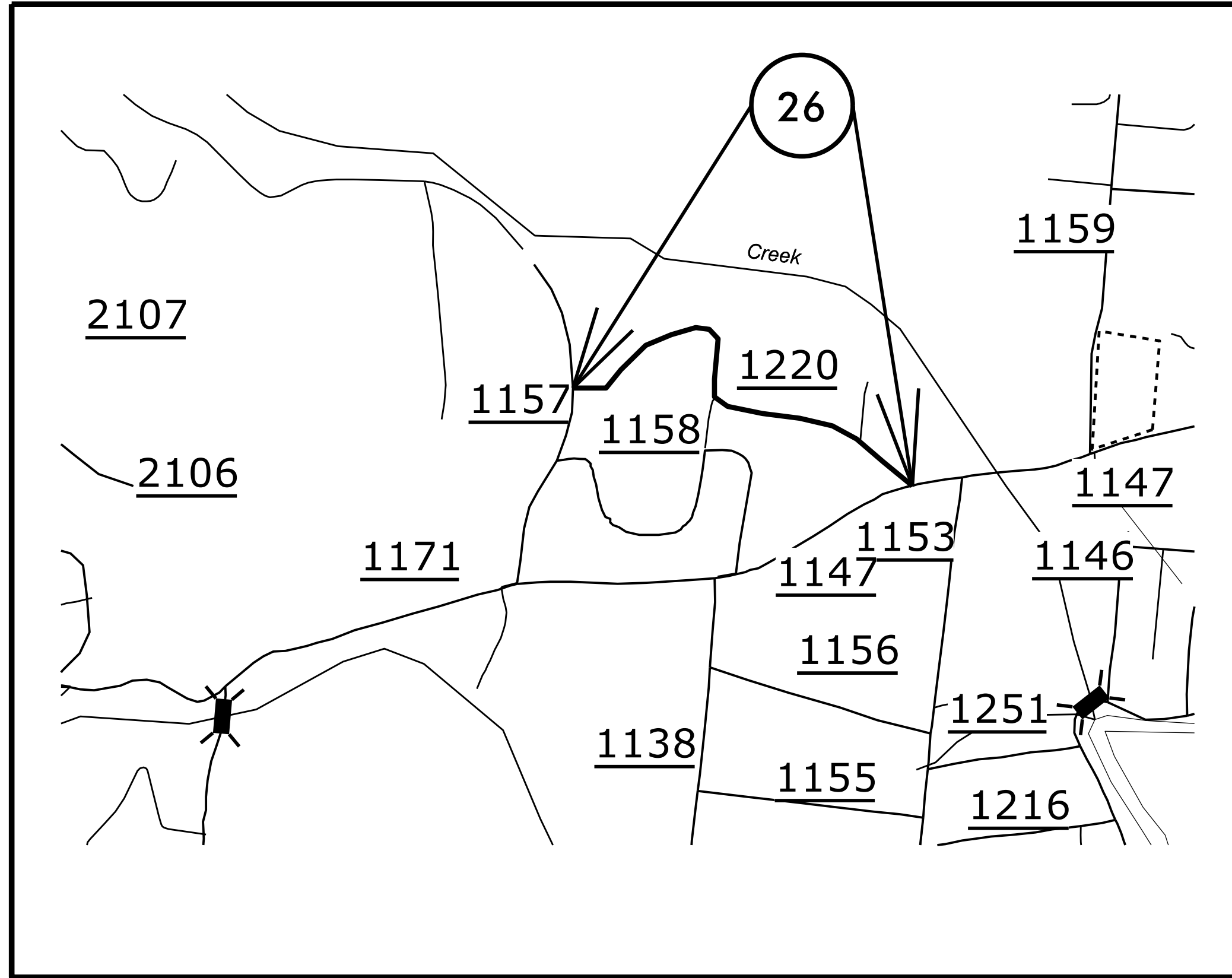
CONTRACT: DN00542

TIP PROJECT: N/A

CONTRACT: DN00542

HENDERSON COUNTY

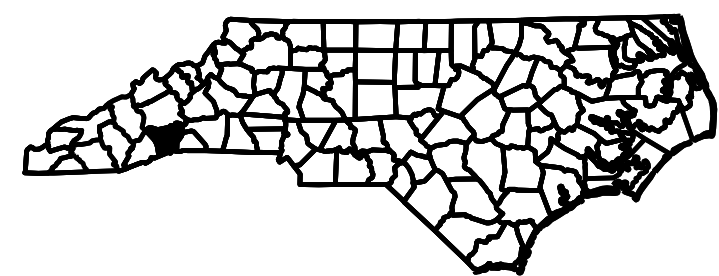
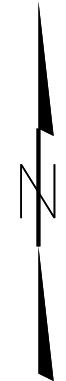
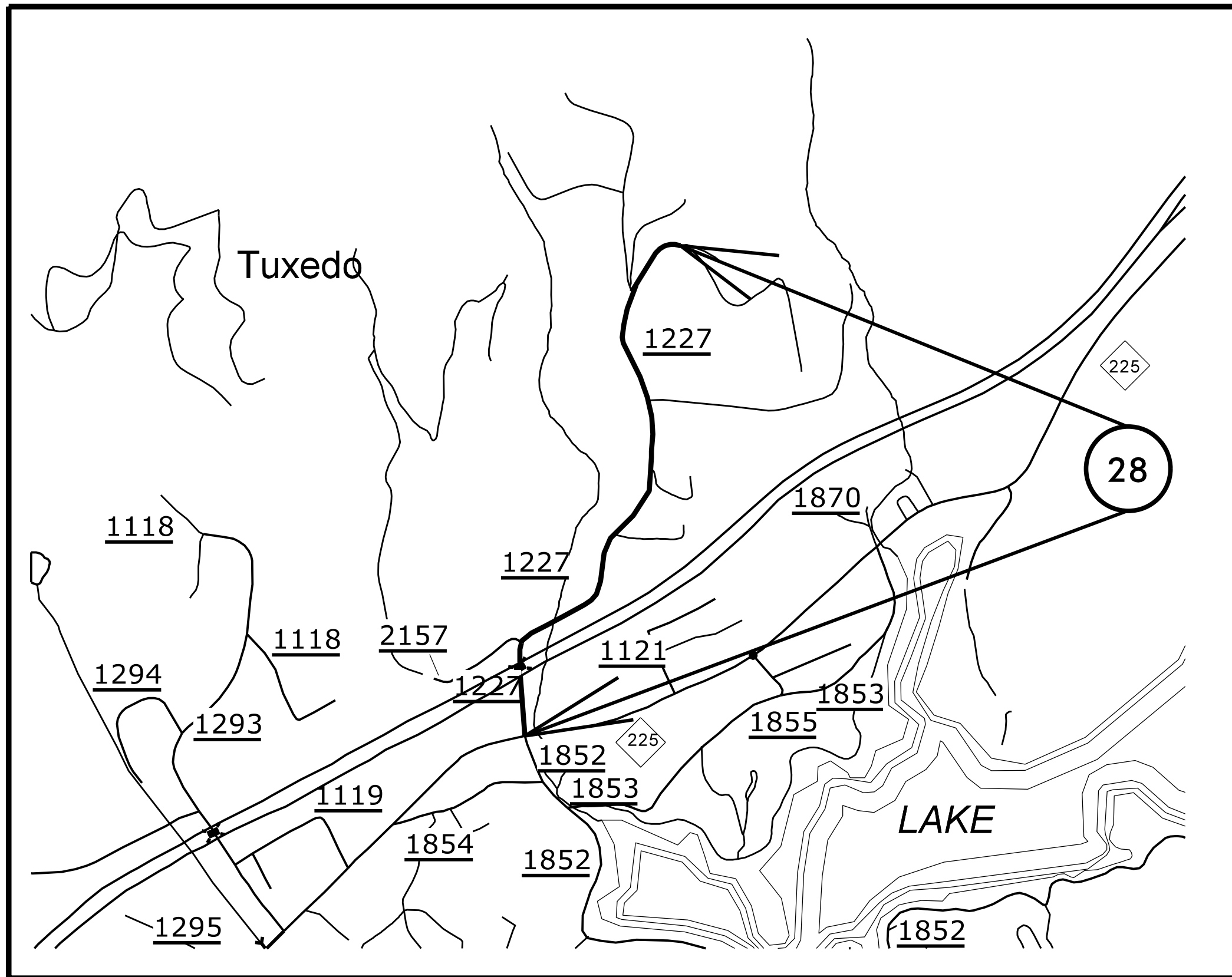
PROJECT REFERENCE NO.		SHEET NO.
2017CPT.14.07.20452.1		23
STATE PROJECT	F.A. PROJECT NO.	DESCRIPTION



[CONTRACT:DN00542] TIP PROJECT: N/A

HENDERSON COUNTY

PROJECT REFERENCE NO.	SHEET NO.	
2017/CPI.14.07.20452.1	25	
STATE PROJECT	F.A. PROJECT NO.	DESCRIPTION

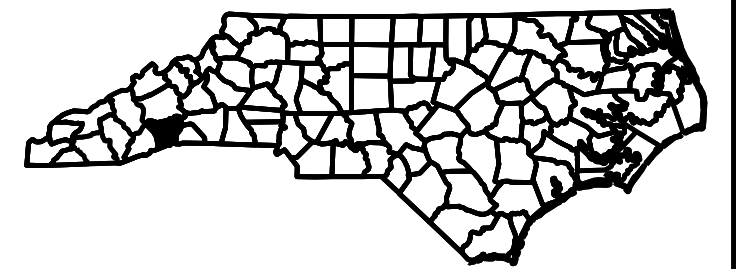
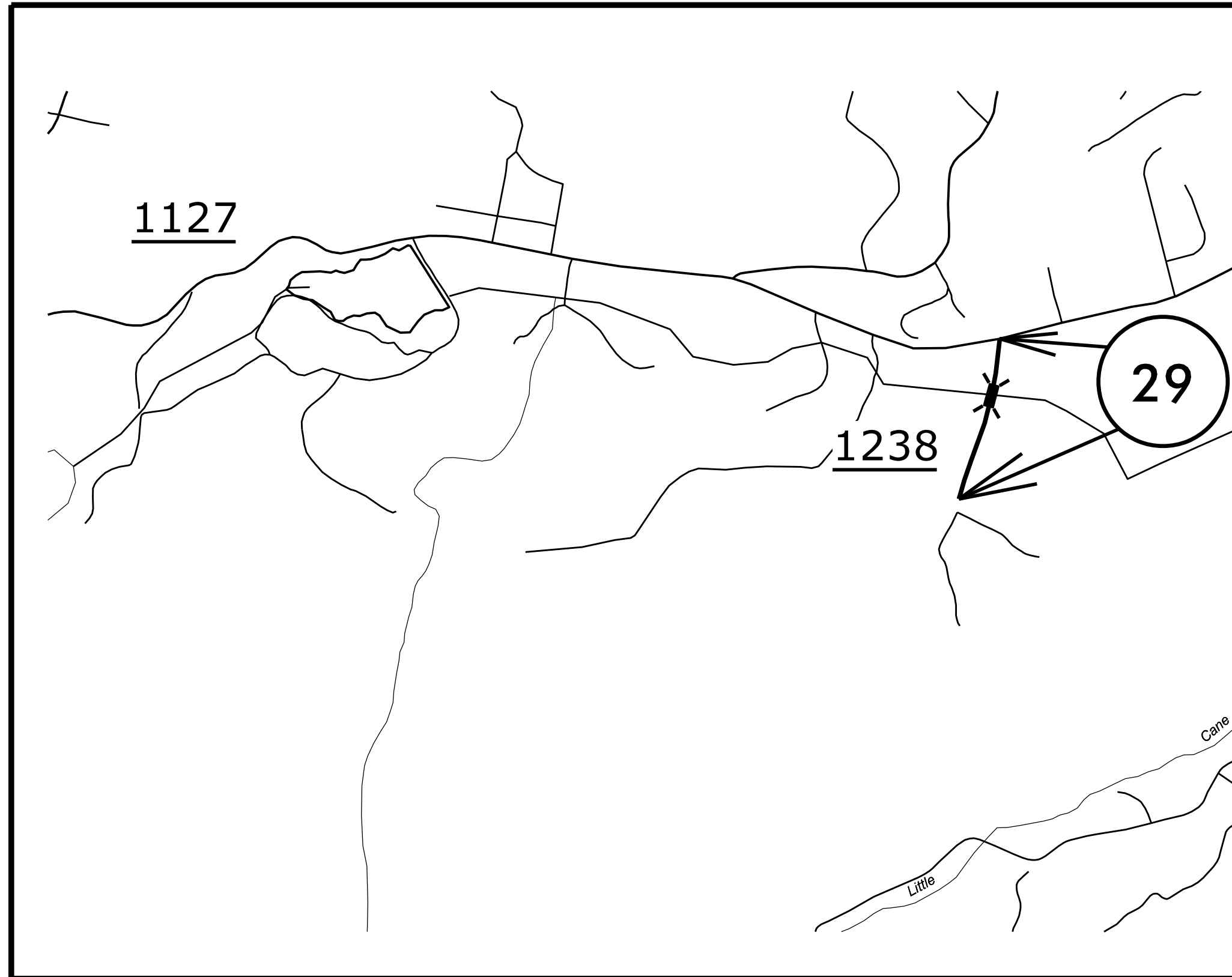


HENDERSON COUNTY

PROJECT REFERENCE NO.		SHEET NO.
2017CPT.14.07.20452.1		26
STATE PROJECT	F.A. PROJECT NO.	DESCRIPTION

TIP PROJECT: N/A

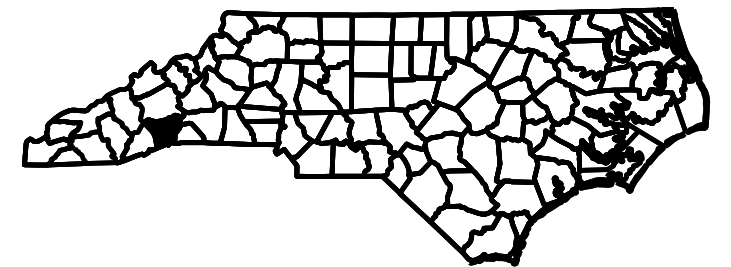
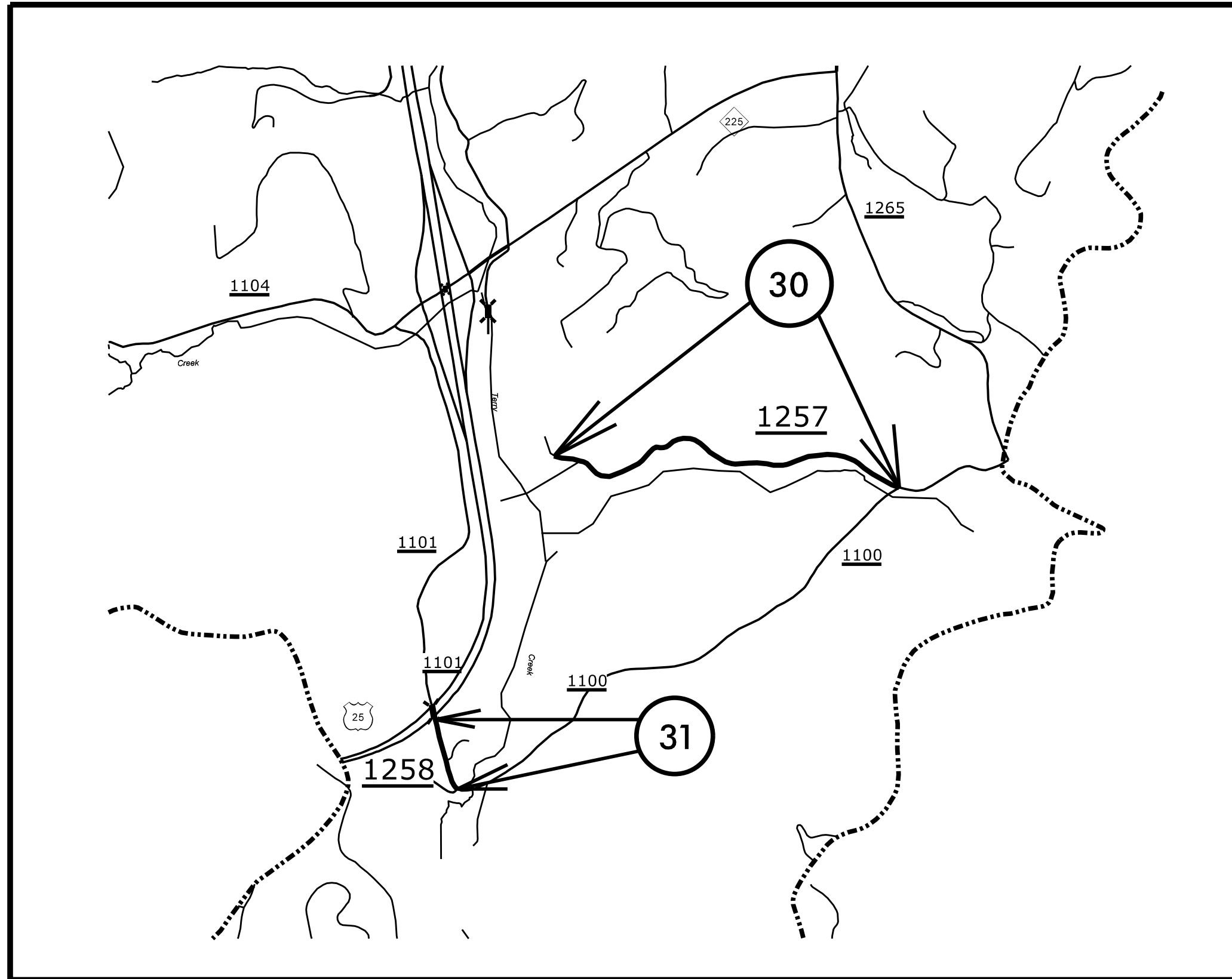
CONTRACT: DN00542



CONTRACT: DN00542 TIP PROJECT: N/A

HENDERSON COUNTY

PROJECT REFERENCE NO.		SHEET NO.
2017CPI.14.07.20452.1		27
STATE PROJECT	F.A. PROJECT NO.	DESCRIPTION

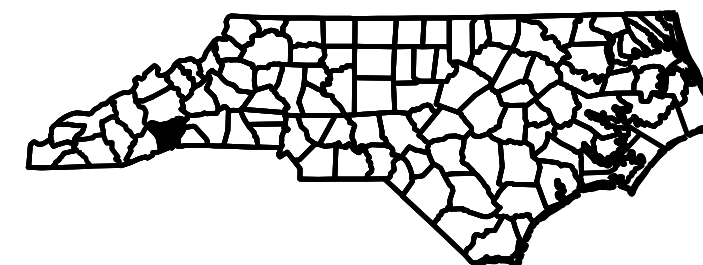
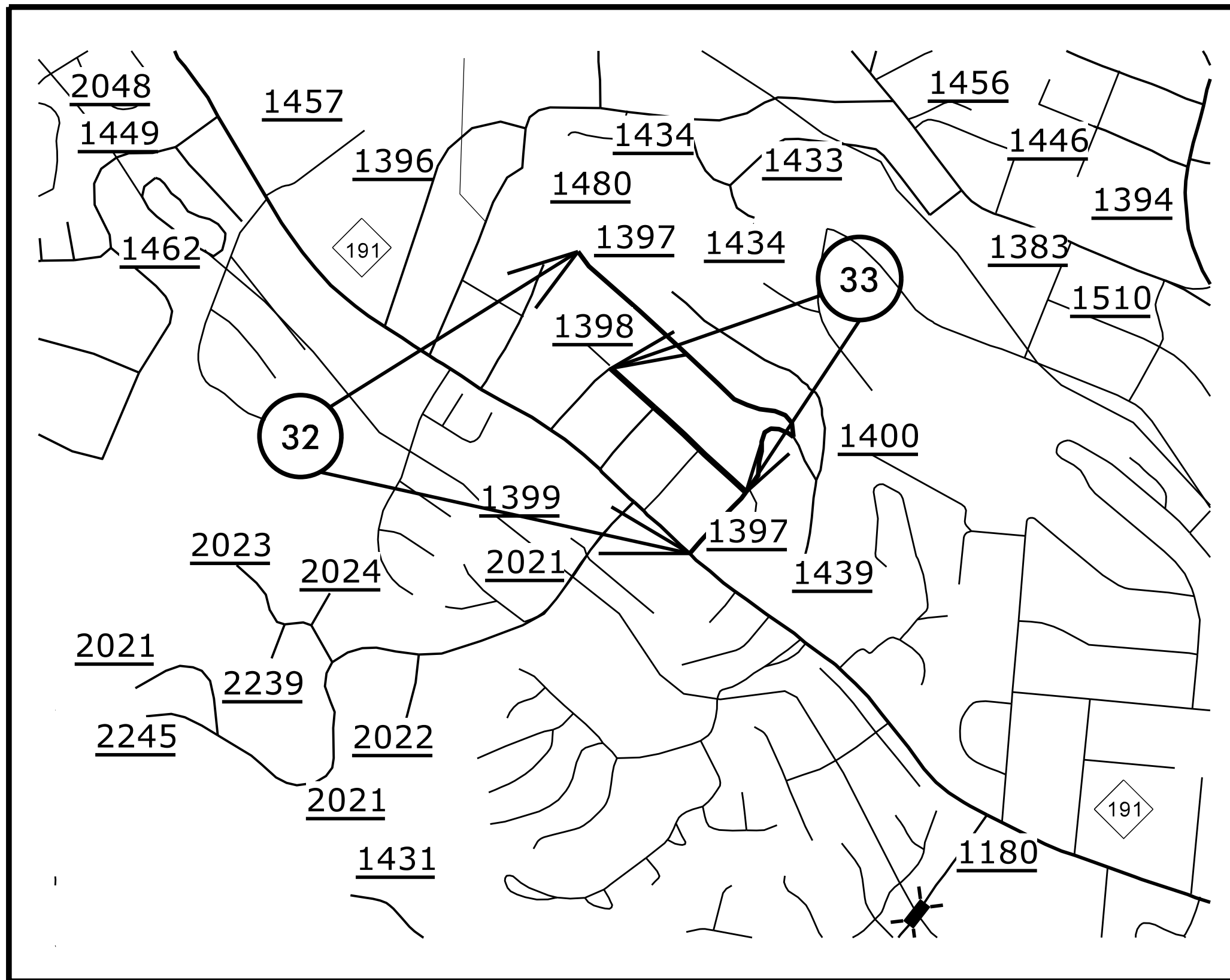


CONTRACT: DN00542 TIP PROJECT: N/A

CONTRACT: DN00542 TIP PROJECT: N/A

HENDERSON COUNTY

PROJECT REFERENCE NO.		SHEET NO.
2017/CPT.14.07.20452.1		28
STATE PROJECT	F.A. PROJECT NO.	DESCRIPTION

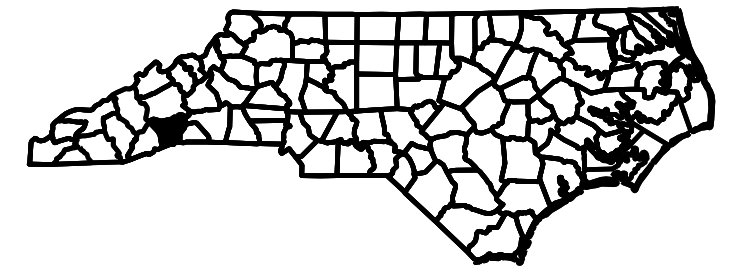
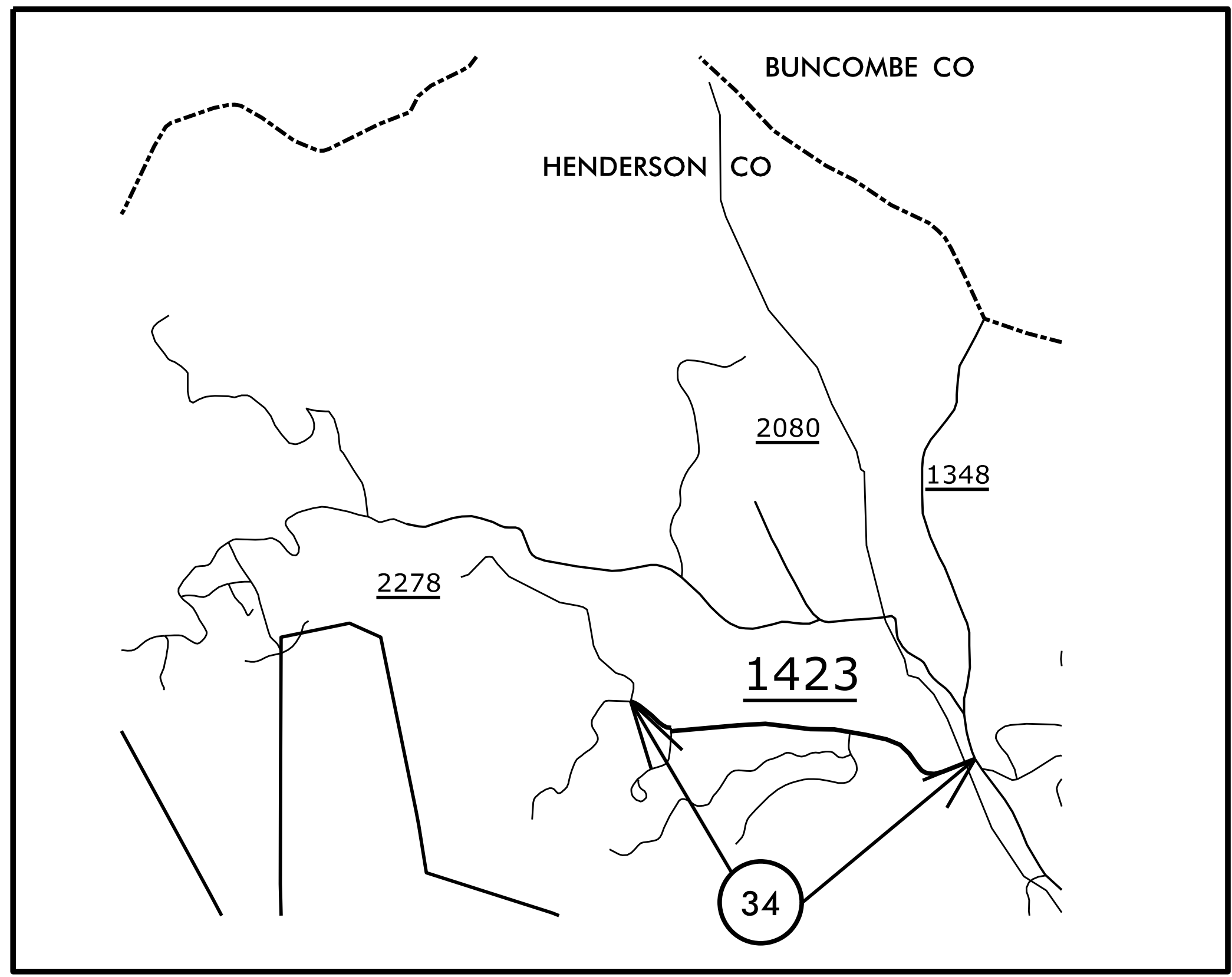


TIP PROJECT: N/A

CONTRACT: DN00542

HENDERSON COUNTY

PROJECT REFERENCE NO.		SHEET NO.
2017CPI.14.07.20452.1		29
STATE PROJECT	F.A. PROJECT NO.	DESCRIPTION

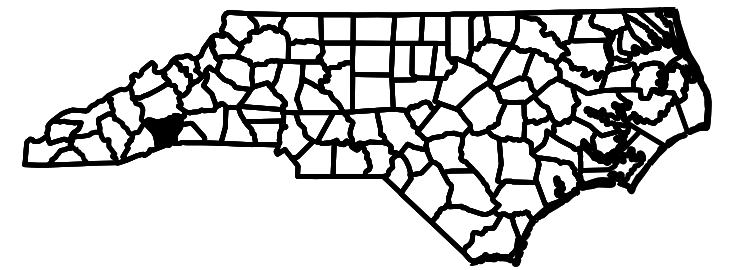
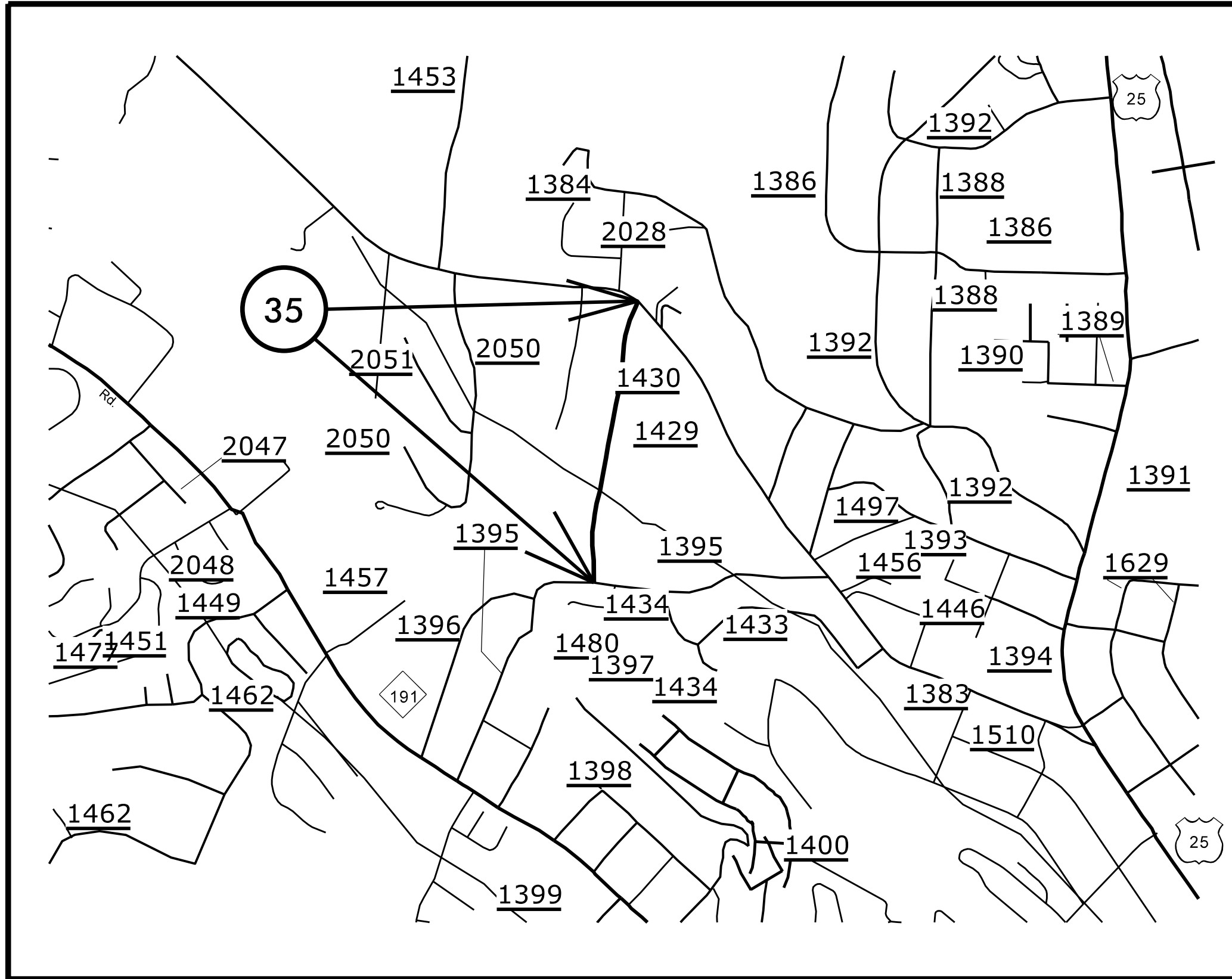


HENDERSON COUNTY

PROJECT REFERENCE NO.		SHEET NO.
2017CPT.14.07.20452.1		30
STATE PROJECT	F.A. PROJECT NO.	DESCRIPTION

TIP PROJECT: N/A

CONTRACT: DN00542

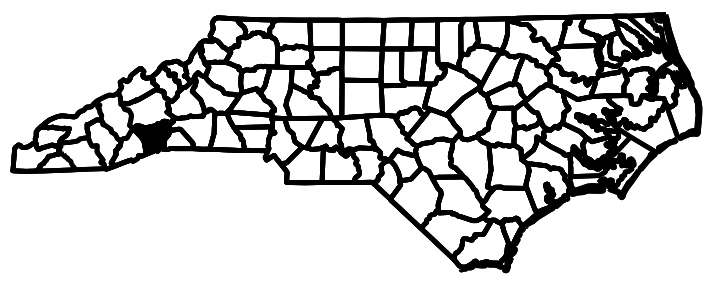
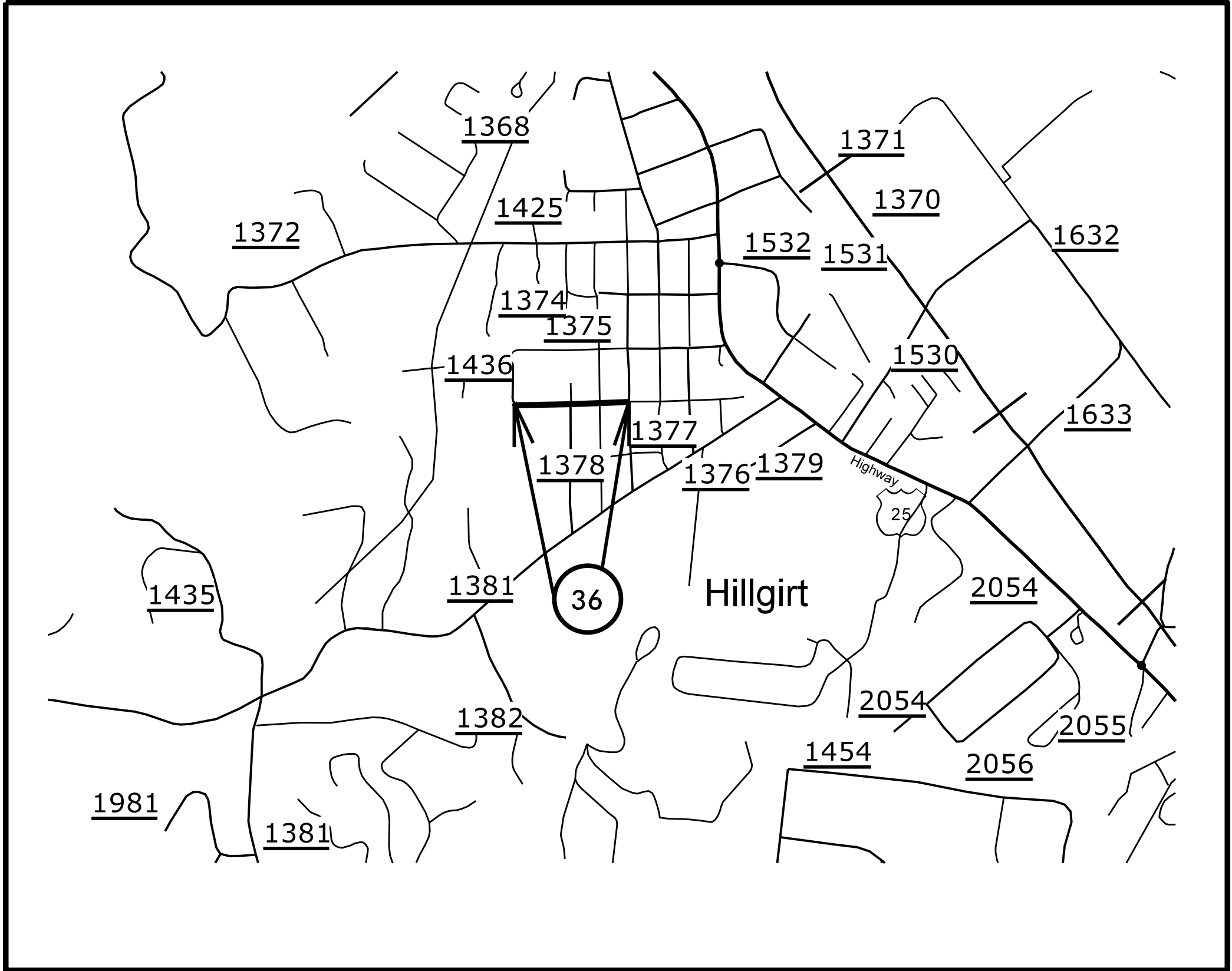


TIP PROJECT: N/A

CONTRACT: DN00542

HENDERSON COUNTY

PROJECT REFERENCE NO.	SHEET NO.	
2017CPT.14.07.20452.1	31	
STATE PROJECT	F.A. PROJECT NO.	DESCRIPTION

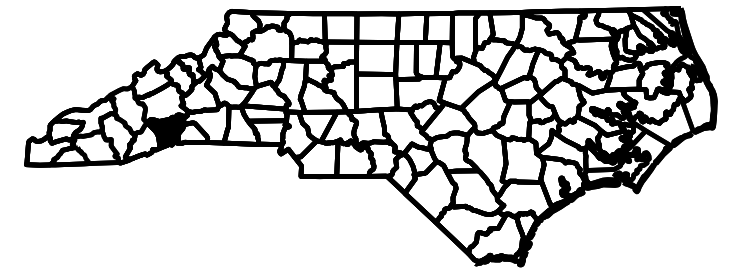
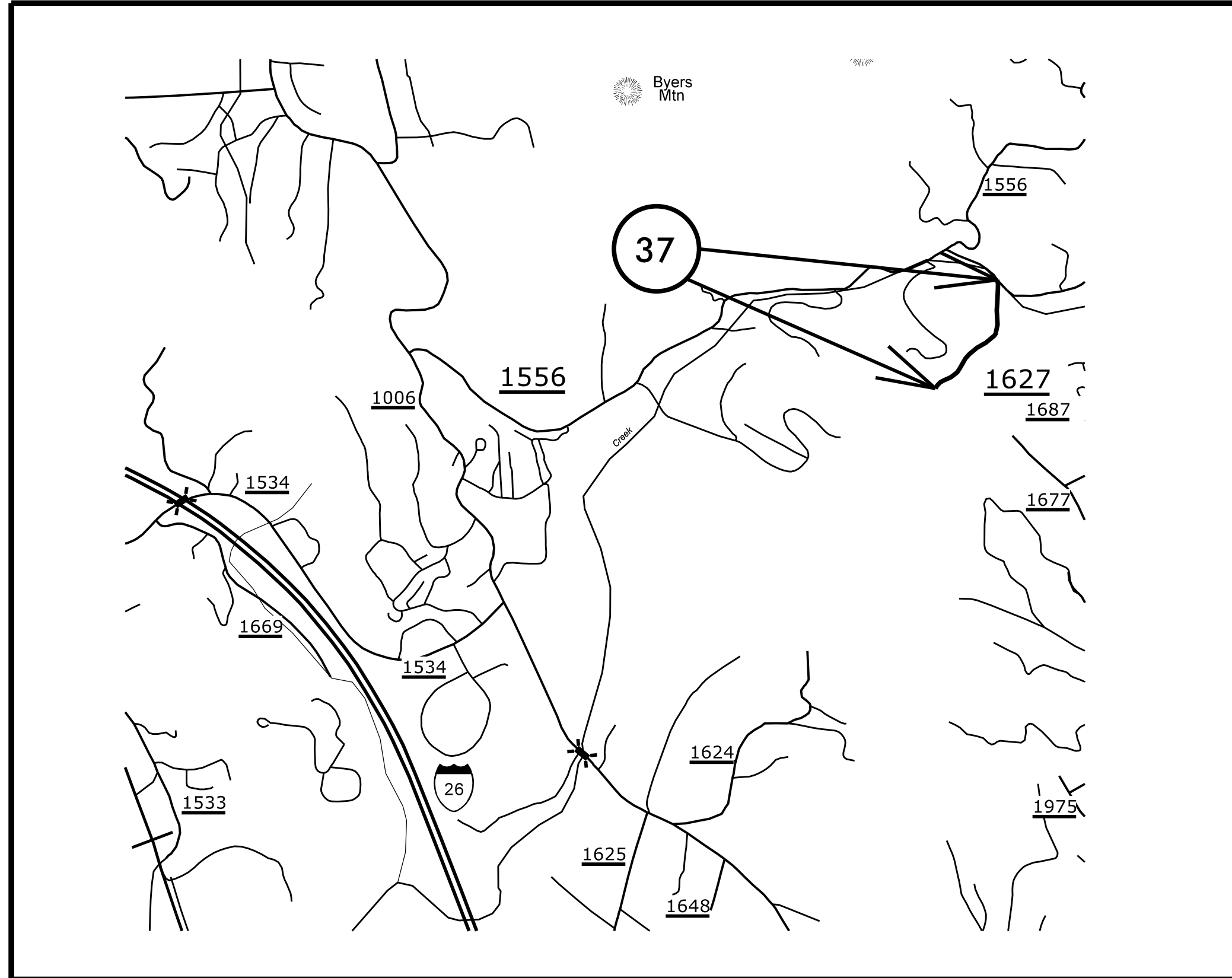


TIP PROJECT: N/A

CONTRACT: DN00542

HENDERSON COUNTY

PROJECT REFERENCE NO.	SHEET NO.	
2017CPT.14.07.20452.1	37	
STATE PROJECT	F.A. PROJECT NO.	DESCRIPTION

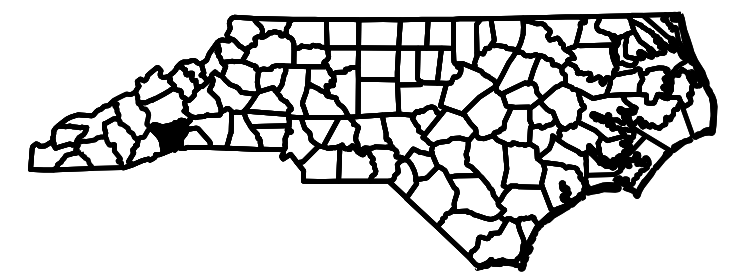
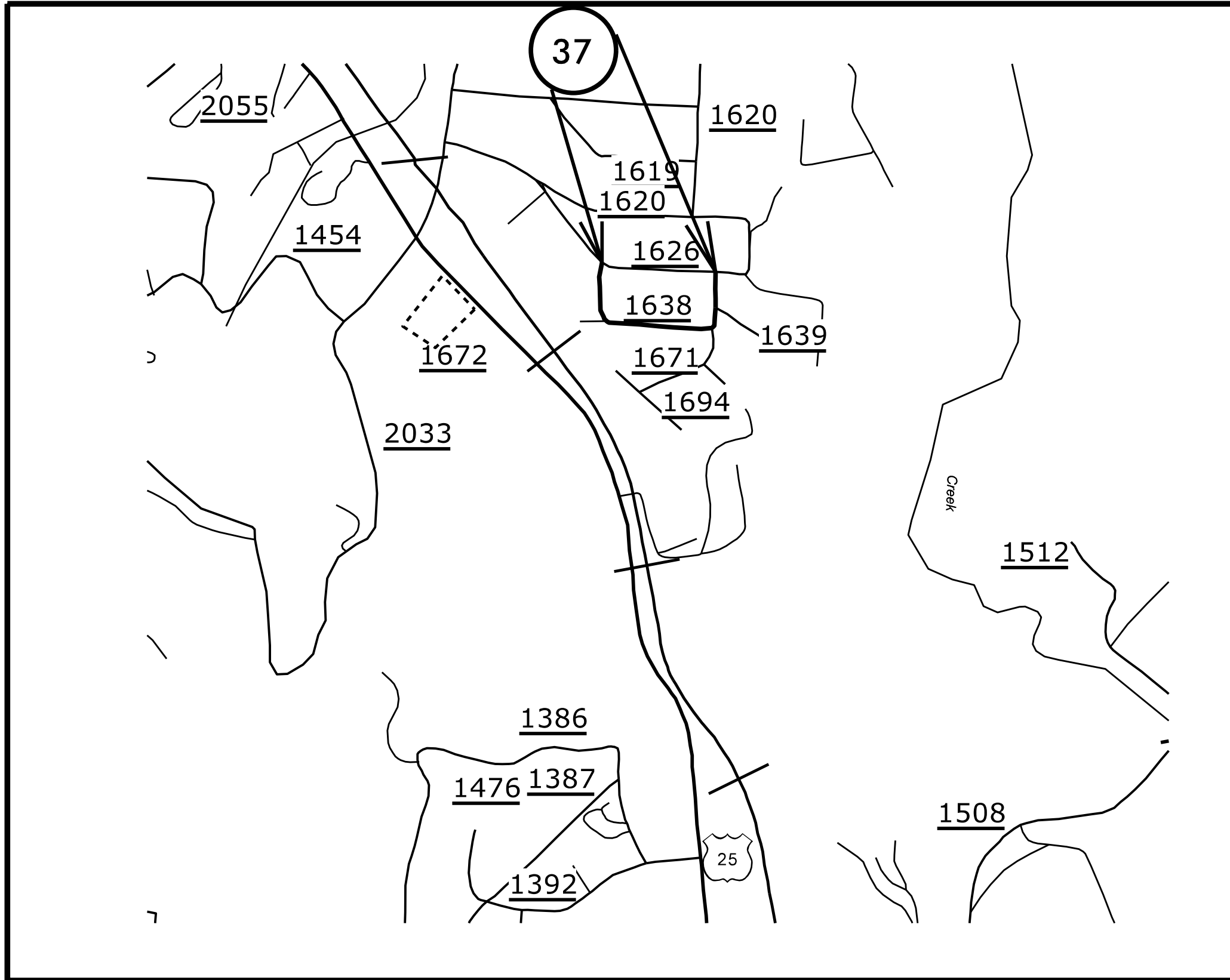


HENDERSON COUNTY

PROJECT REFERENCE NO.	SHEET NO.	
2017CPT.14.07.20452.1	33	
STATE PROJECT	F.A. PROJECT NO.	DESCRIPTION

TIP PROJECT: N/A

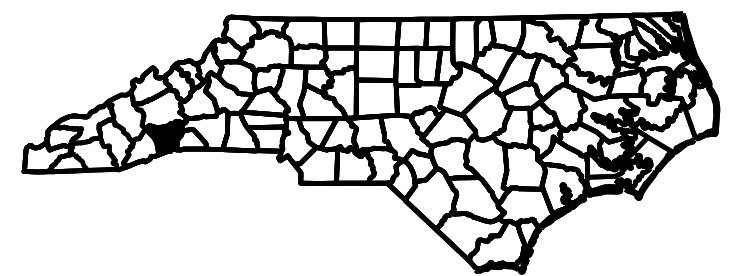
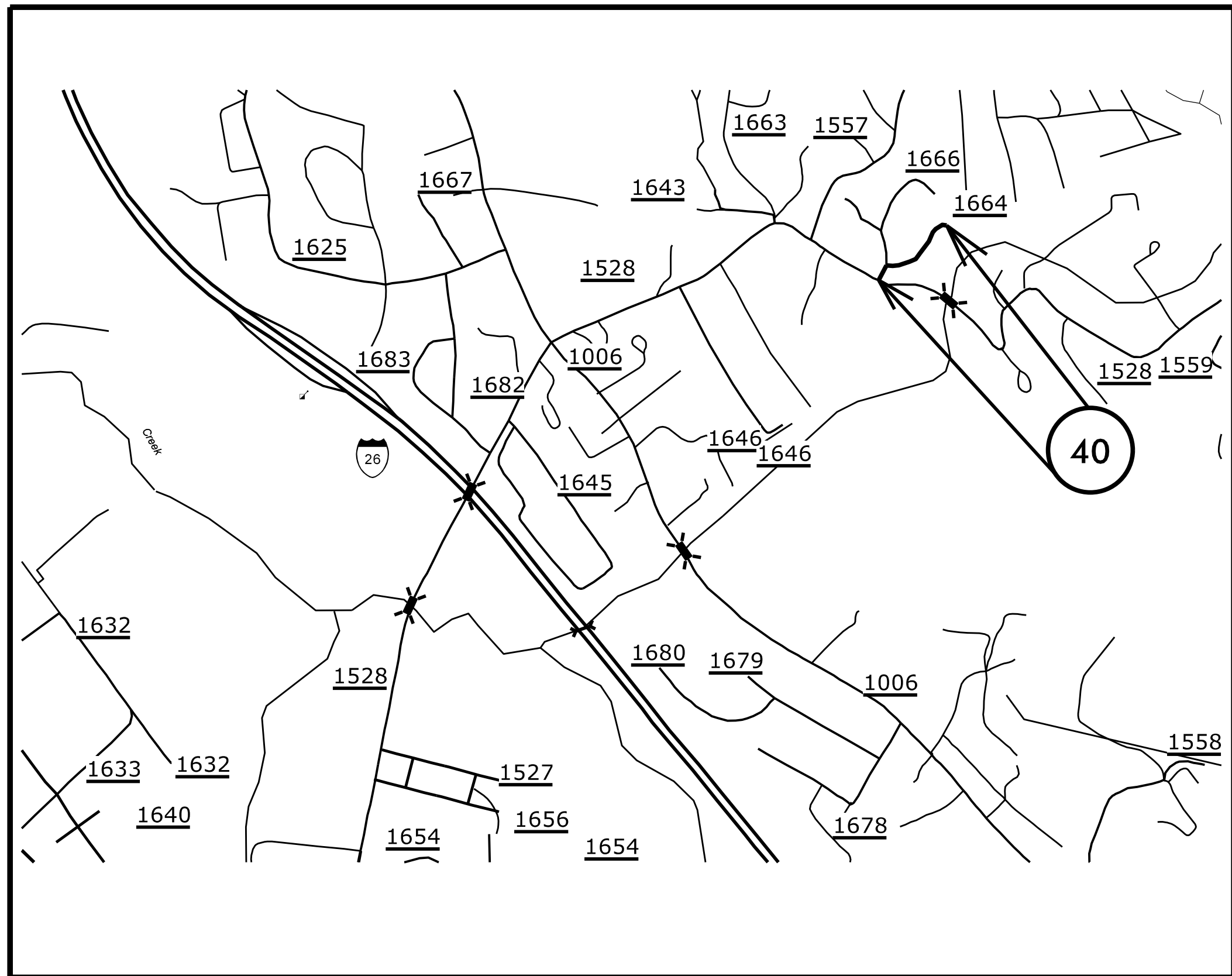
CONTRACT: DN00542



[CONTRACT: DN00542] TIP PROJECT: N/A

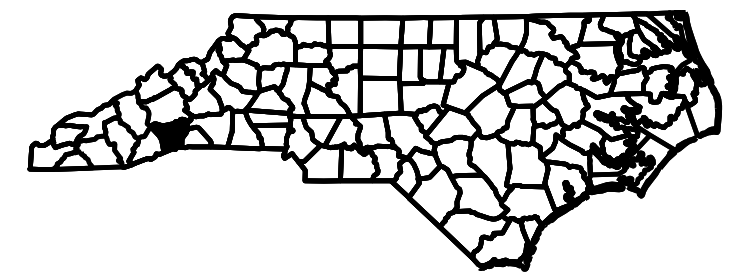
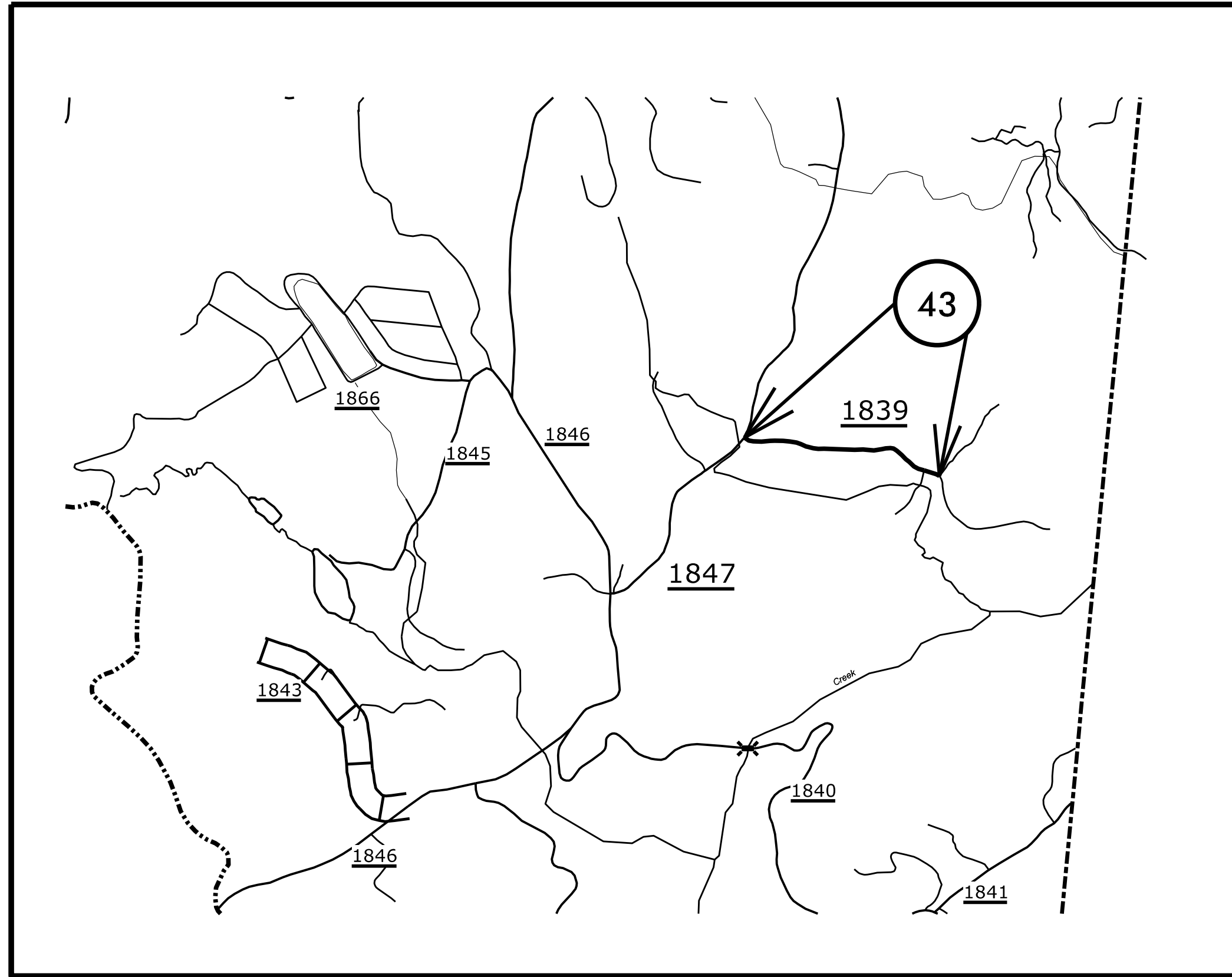
HENDERSON COUNTY

PROJECT REFERENCE NO.	SHEET NO.	
2017/CPT.14.07.20452.1	35	
STATE PROJECT	F.A. PROJECT NO.	DESCRIPTION



HENDERSON COUNTY

PROJECT REFERENCE NO.		SHEET NO.
2017CPT.17.04.20452.1		38
STATE PROJECT	F.A. PROJECT NO.	DESCRIPTION

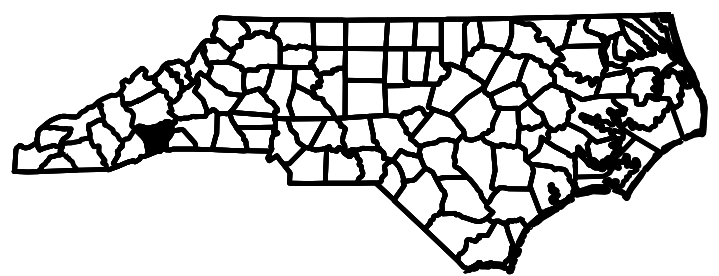
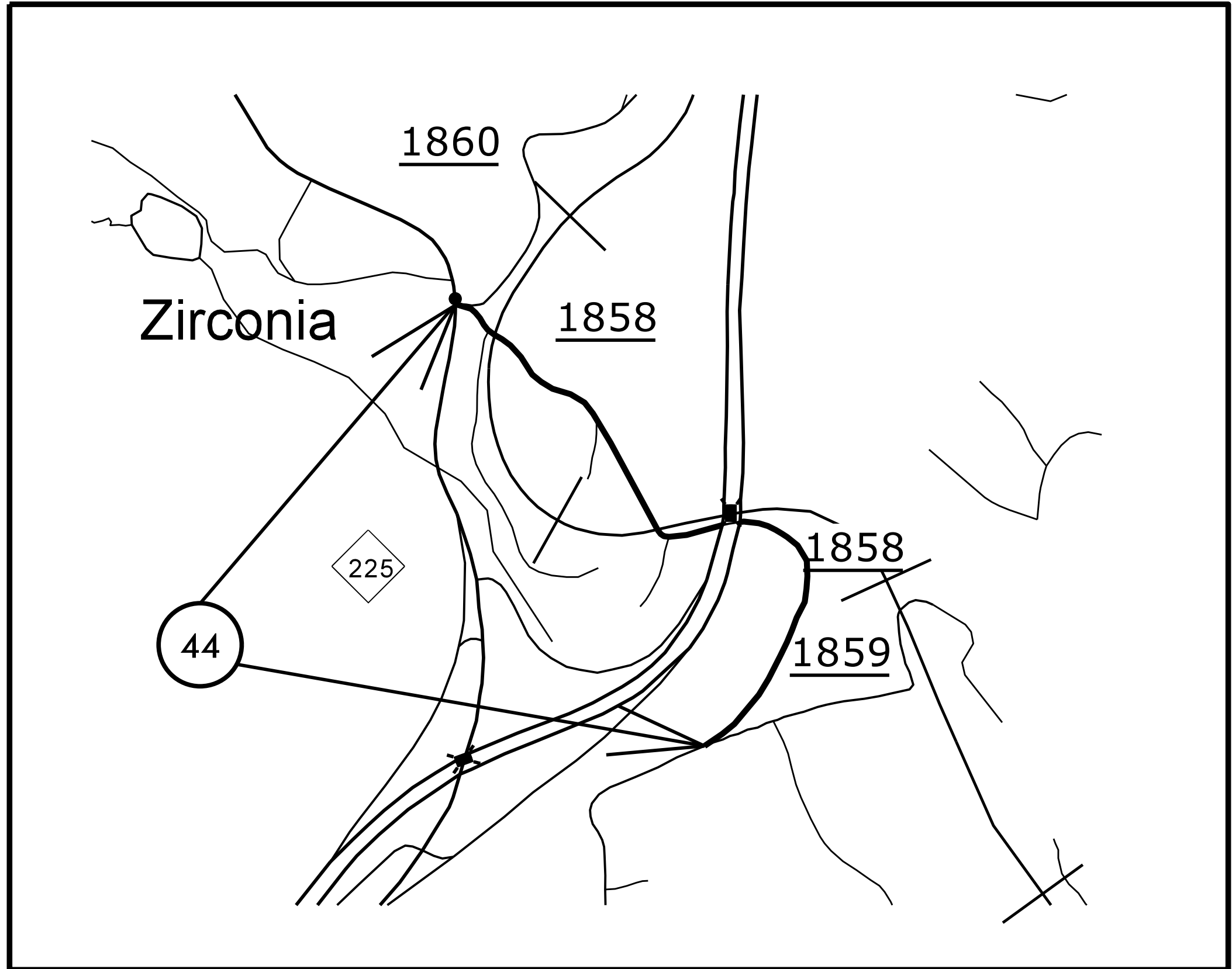


CONTRACT: DN00542 TIP PROJECT: N/A

[CONTRACT: DN00542] TIP PROJECT: N/A

HENDERSON COUNTY

PROJECT REFERENCE NO.		SHEET NO.
2017CPT.14.07.20452.1		39
STATE PROJECT	F.A. PROJECT NO.	DESCRIPTION

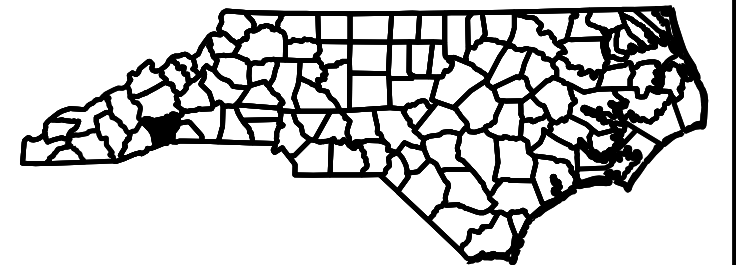
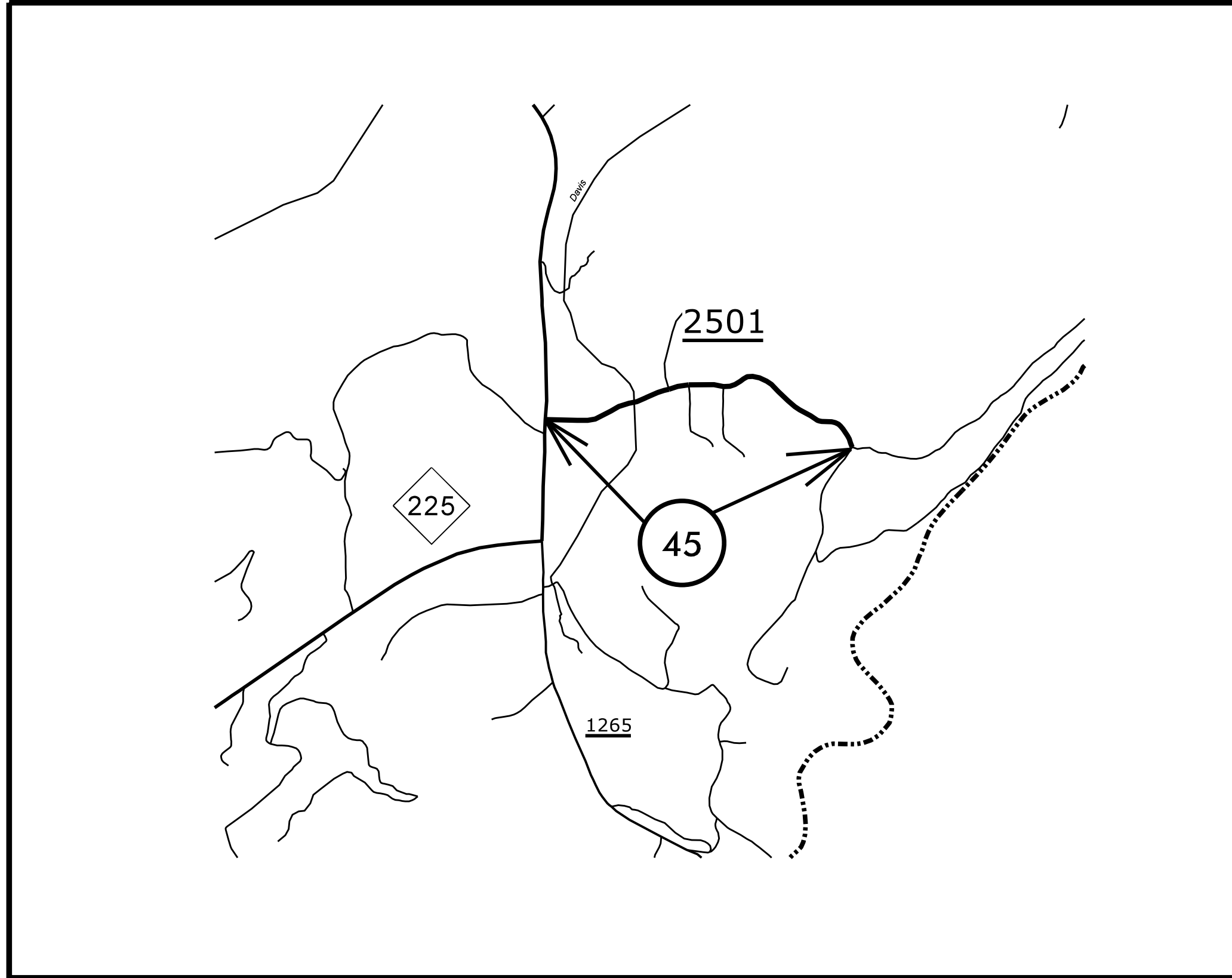


HENDERSON COUNTY

PROJECT REFERENCE NO.		SHEET NO.
2017/CPT.14.07.20452.1		40
STATE PROJECT	F.A. PROJECT NO.	DESCRIPTION

TIP PROJECT: N/A

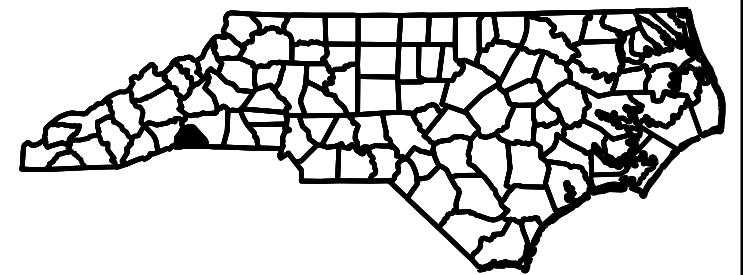
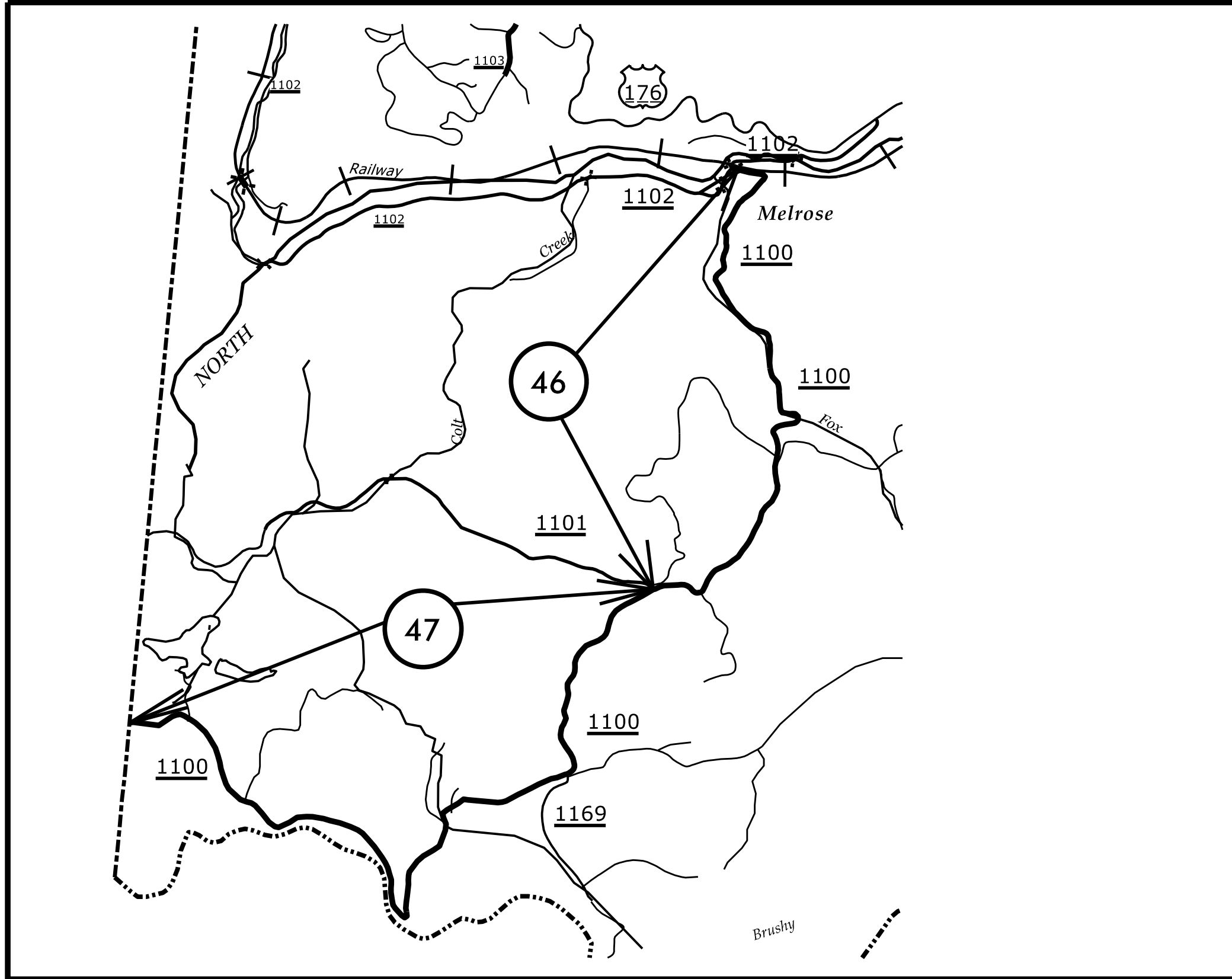
CONTRACT: DN00542



CONTRACT: DN00542 TIP PROJECT: N/A

POLK COUNTY

PROJECT REFERENCE NO.		SHEET NO.
2017CPT.04.07.20752.1		41
STATE PROJECT	F.A. PROJECT NO.	DESCRIPTION

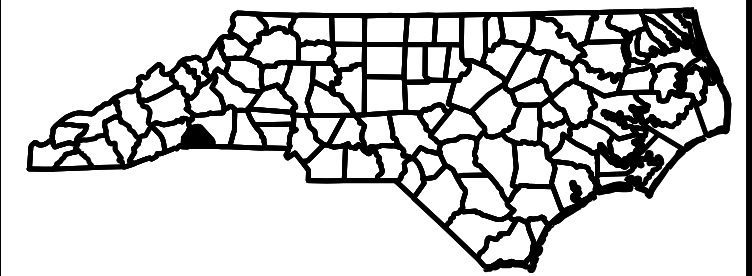
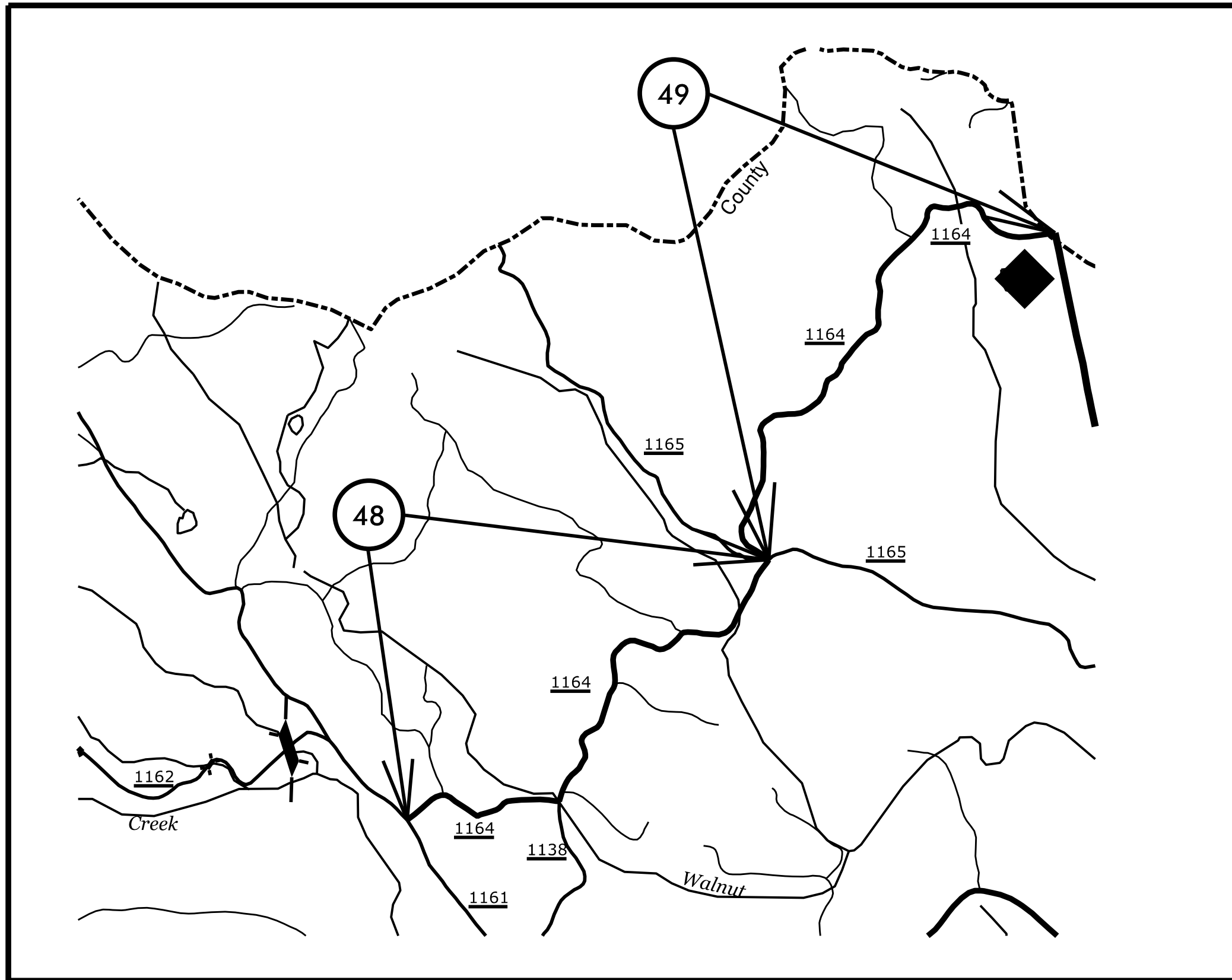


TIP PROJECT: N/A

CONTRACT: DN00542

POLK COUNTY

PROJECT REFERENCE NO.		SHEET NO.
2017CPT.04.07.20752.1		42
STATE PROJECT	F.A. PROJECT NO.	DESCRIPTION

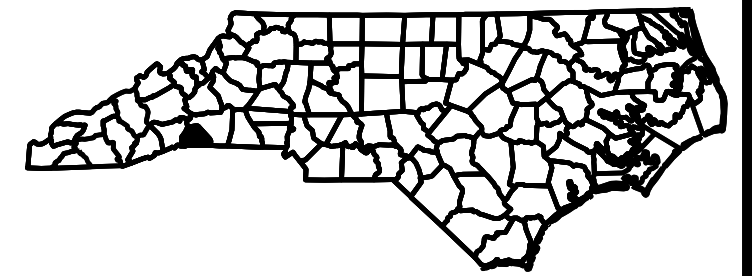
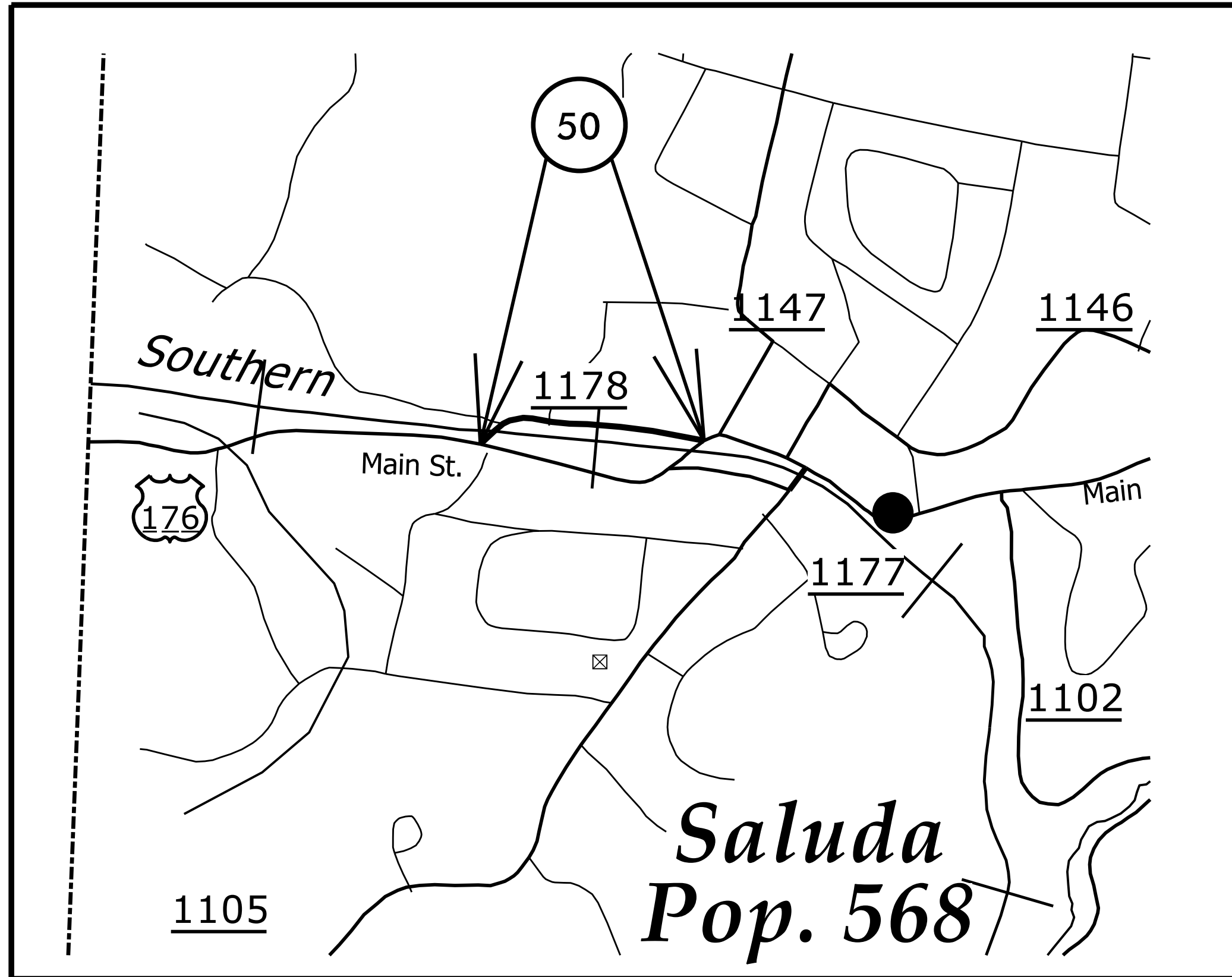


PROJECT REFERENCE NO.		SHEET NO.
2017CPT 04.07.20752.1		43
STATE PROJECT	F.A. PROJECT NO.	DESCRIPTION

POLK COUNTY

TIP PROJECT: N/A

CONTRACT: DN00542

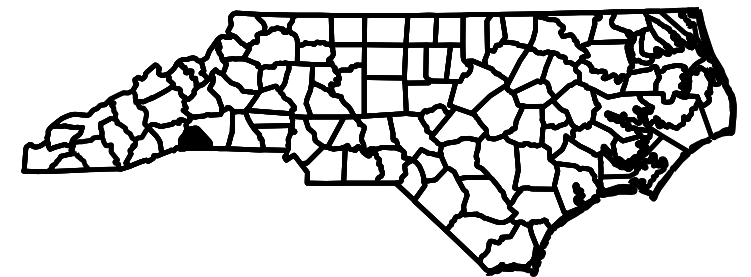
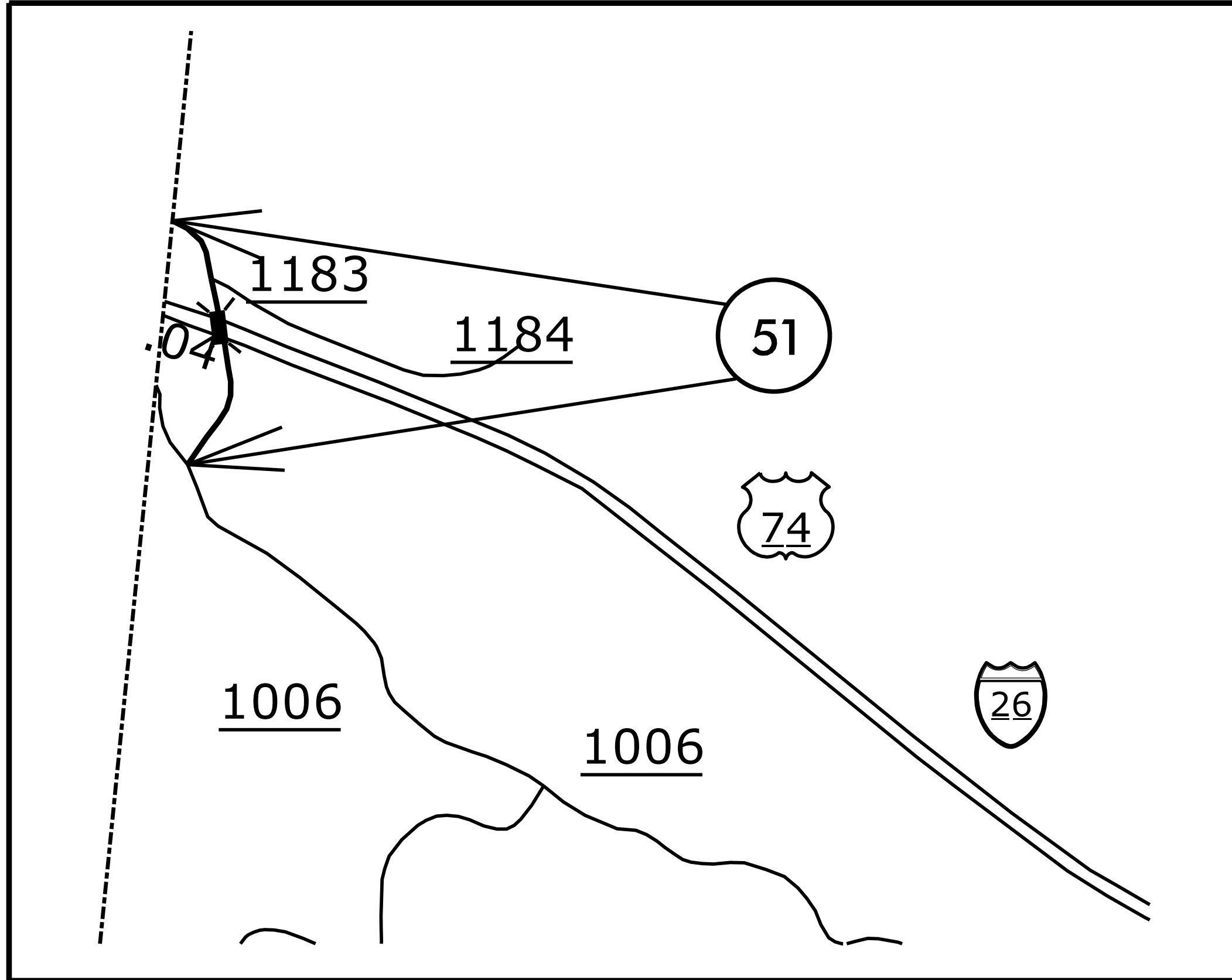


POLK COUNTY

PROJECT REFERENCE NO.		SHEET NO.
2017CPT.04.07.20752.1		44
STATE PROJECT	F.A. PROJECT NO.	DESCRIPTION

TIP PROJECT: N/A

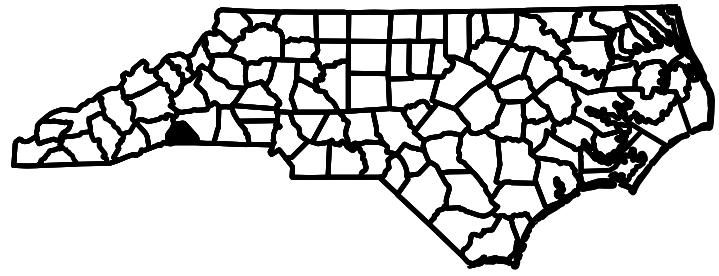
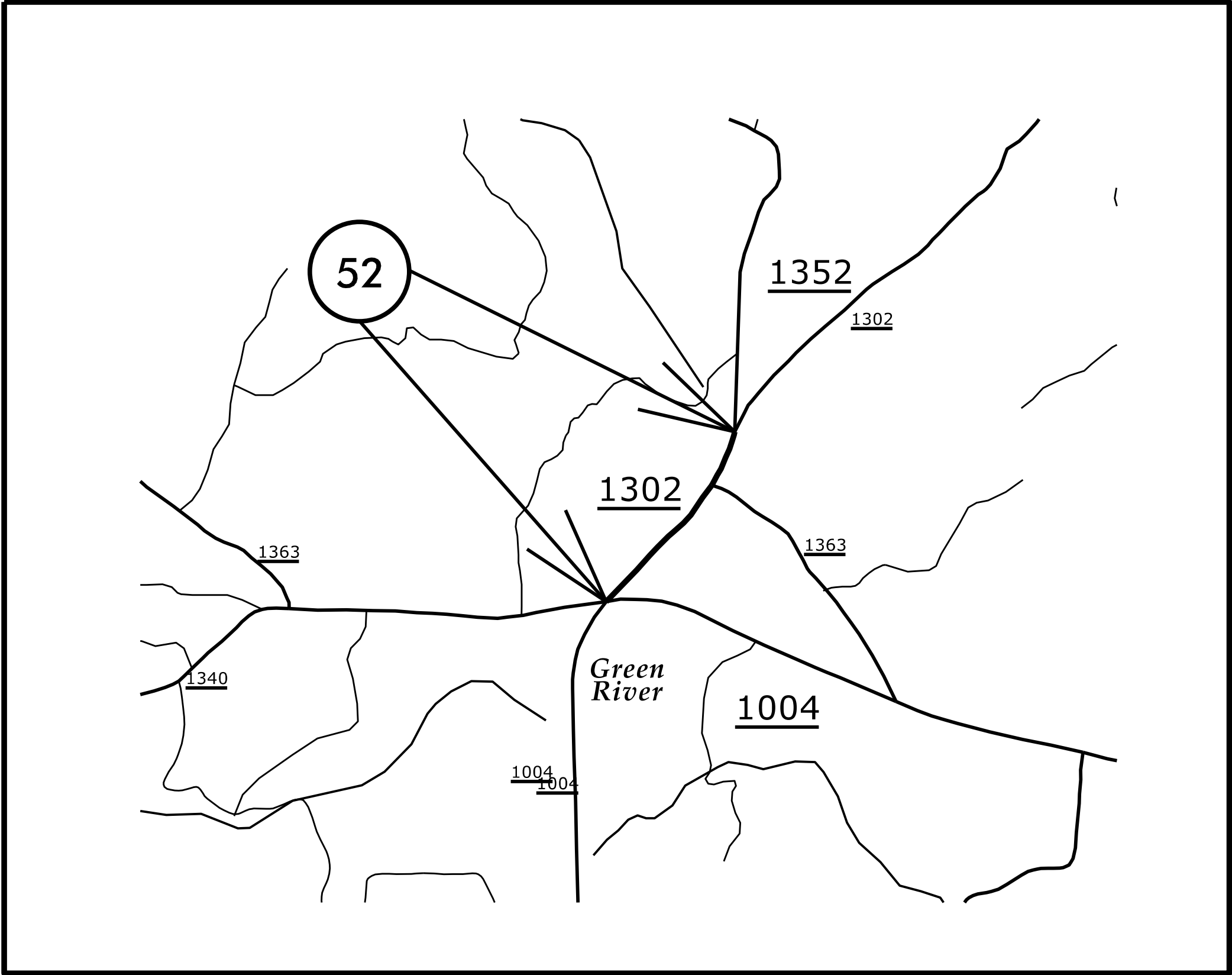
CONTRACT: DN00542



POLK COUNTY

PROJECT REFERENCE NO.		SHEET NO.
2017CPT.04.07.20752.1		45
STATE PROJECT	F.A. PROJECT NO.	DESCRIPTION

CONTRACT: DN00542 TIP PROJECT: N/A

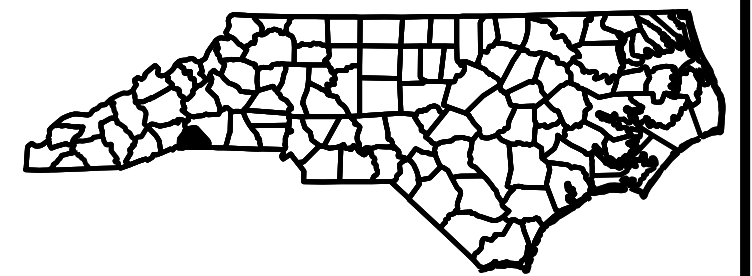
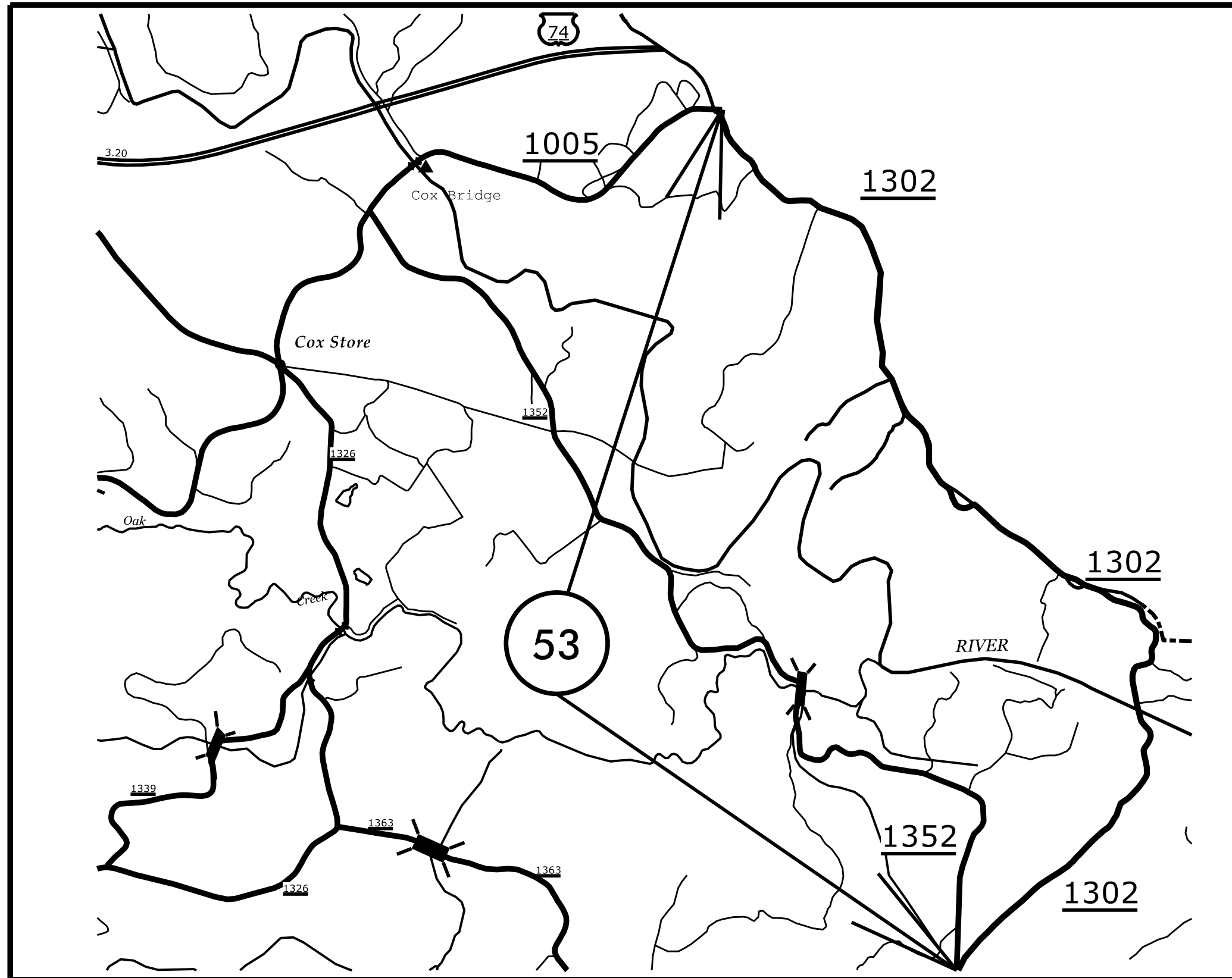


TIP PROJECT: N/A

CONTRACT: DN00542

POLK COUNTY

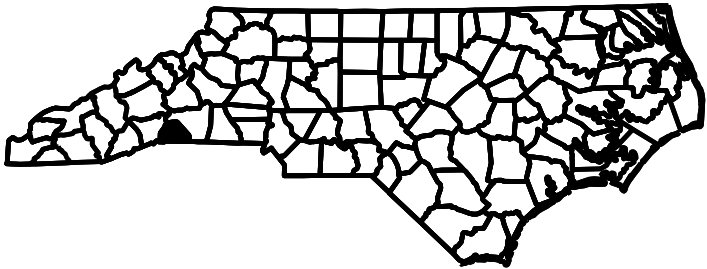
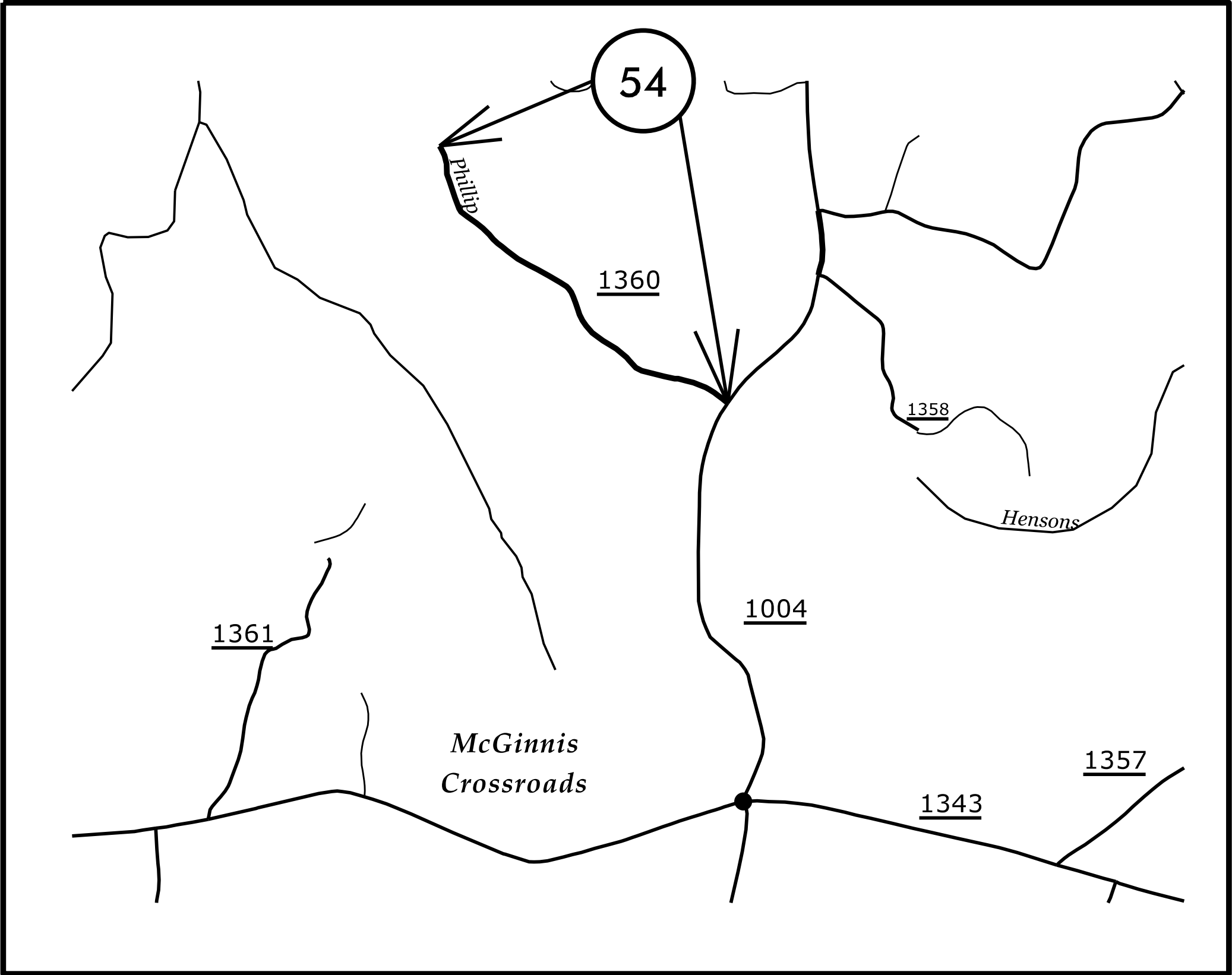
PROJECT REFERENCE NO.		SHEET NO.
2017CPT.04.07.20752.1		46
STATE PROJECT	F.A. PROJECT NO.	DESCRIPTION



POLK COUNTY

PROJECT REFERENCE NO.		SHEET NO.
2017CPT 04.07.20752.1		47
STATE PROJECT	F.A. PROJECT NO.	DESCRIPTION

CONTRACT: DN00542 TIP PROJECT: N/A

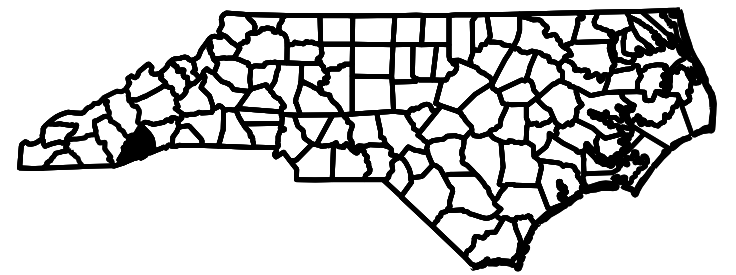
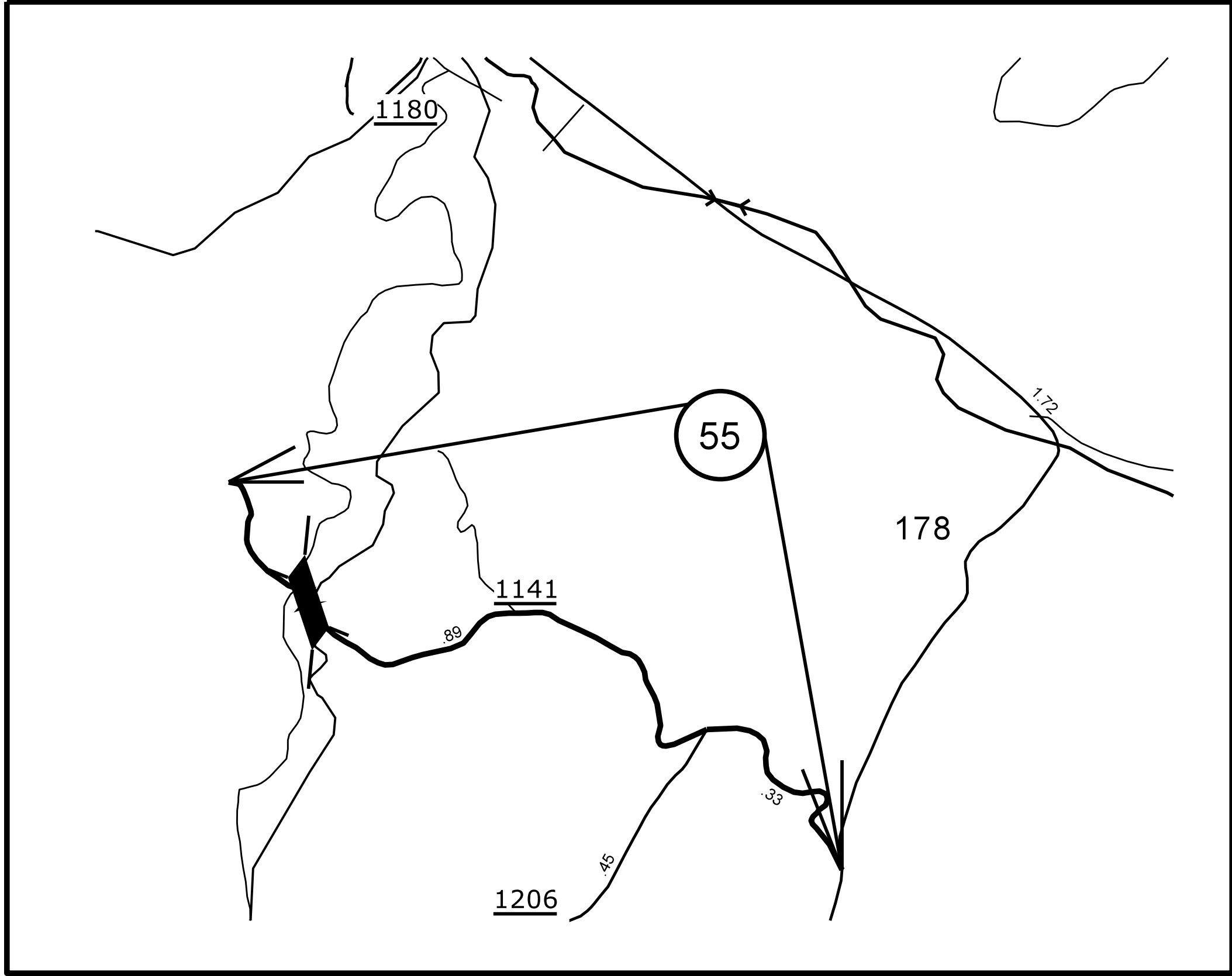


TIP PROJECT: N/A

CONTRACT: DN00542

TRANSYLVANIA COUNTY

PROJECT REFERENCE NO.		SHEET NO.
2017/CPT.14.07.20882.1		48
STATE PROJECT	F.A. PROJECT NO.	DESCRIPTION

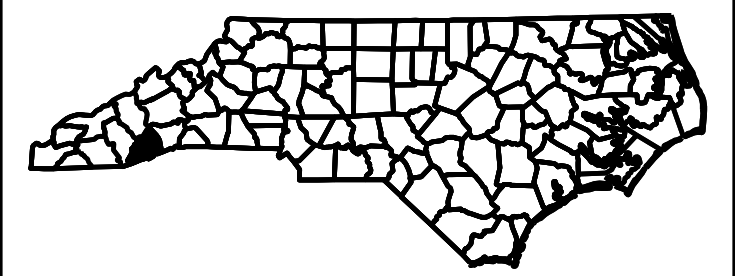
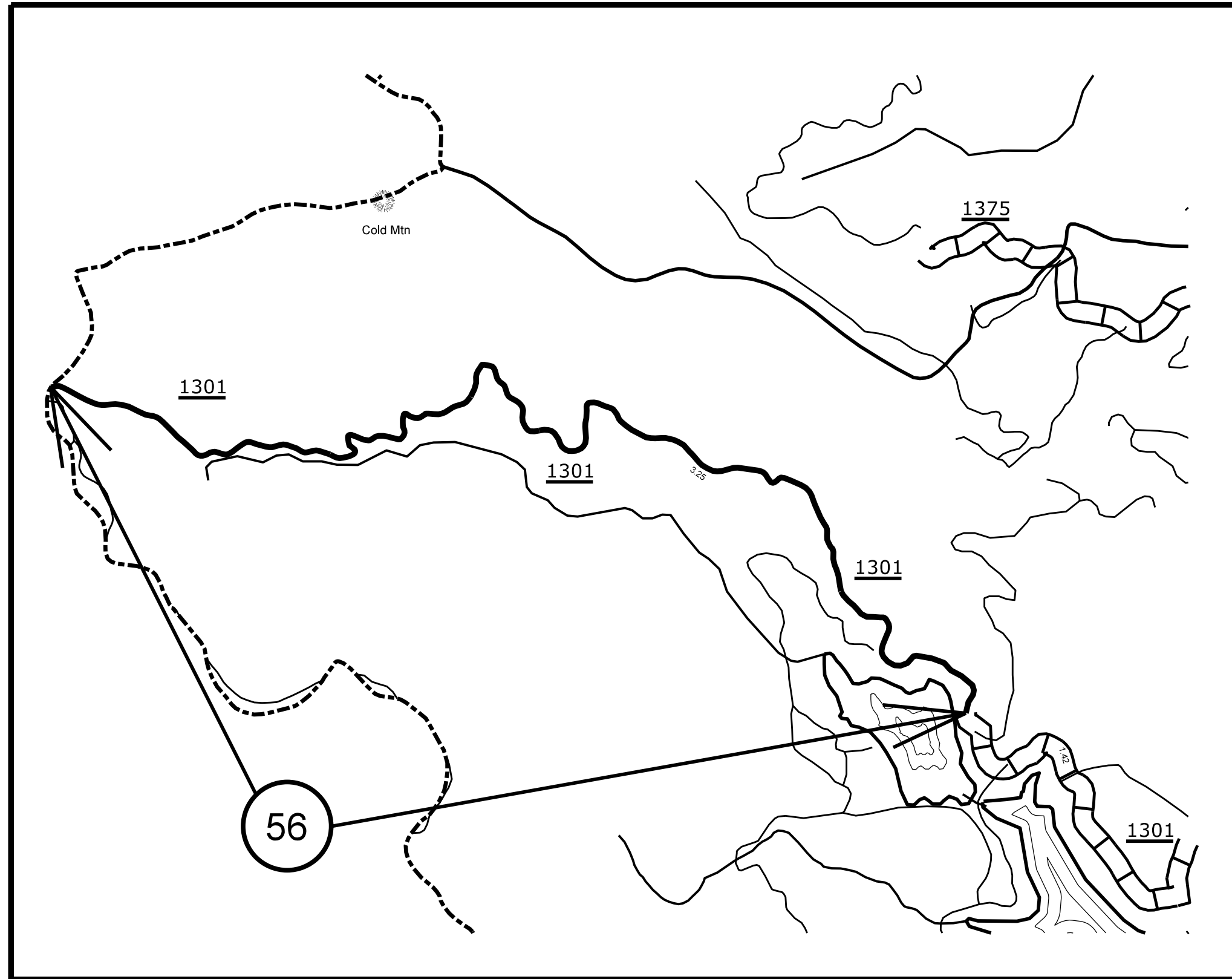


TRANSYLVANIA COUNTY

PROJECT REFERENCE NO.		SHEET NO.
2017CPT 14 07 20882.1		49
STATE PROJECT	F.A. PROJECT NO.	DESCRIPTION

TIP PROJECT: N/A

CONTRACT: DN00542

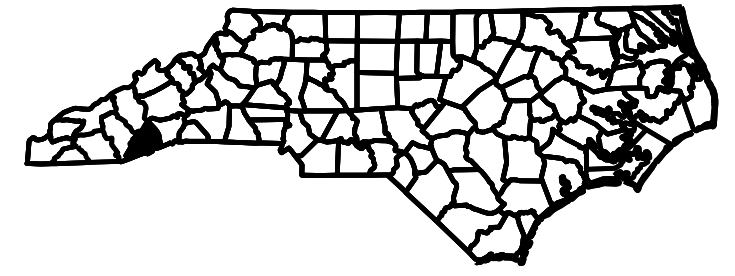
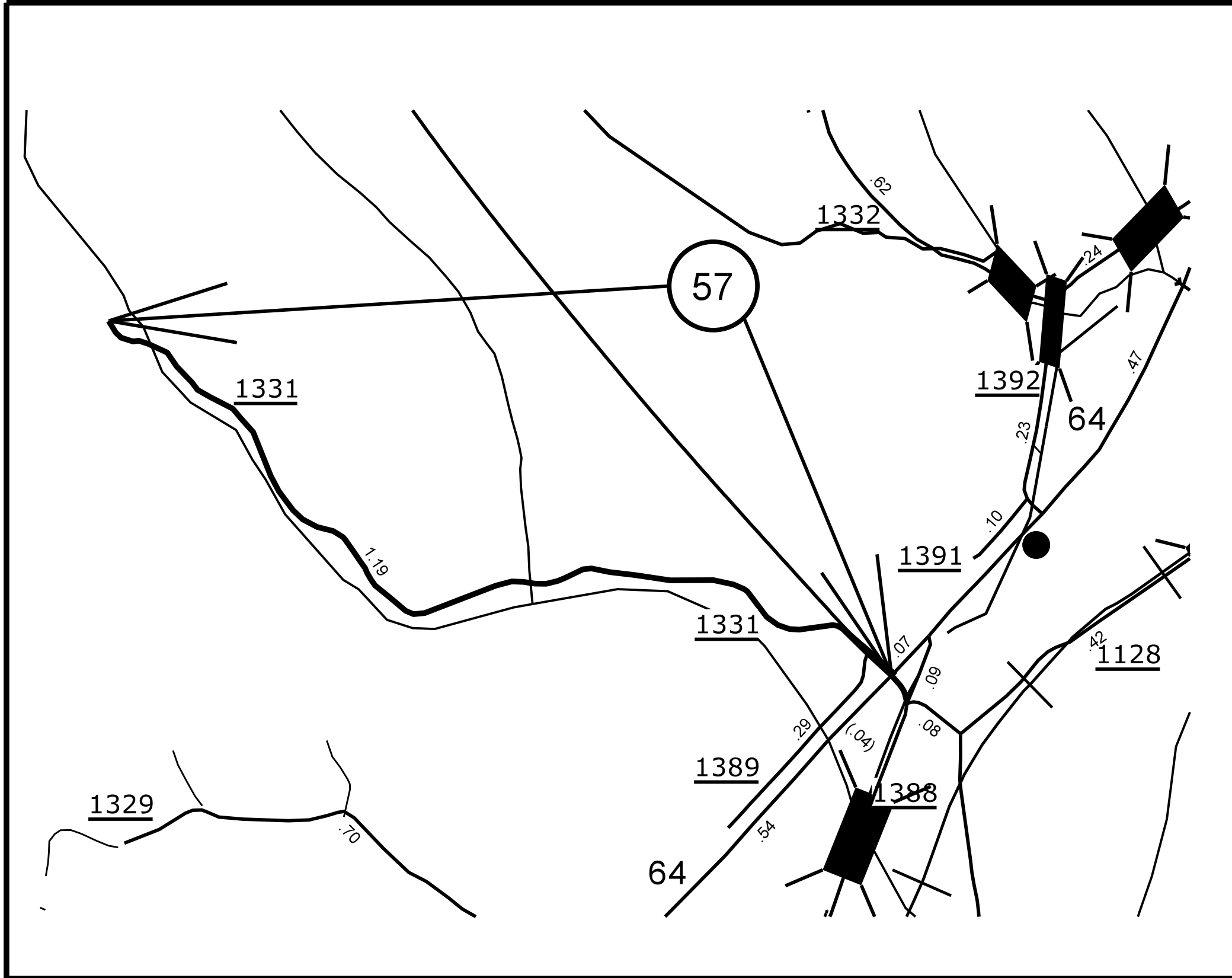


TIP PROJECT: N/A

CONTRACT: DN00542

TRANSYLVANIA COUNTY

PROJECT REFERENCE NO.		SHEET NO.
2017CPT.14.07.20882.1		50
STATE PROJECT	F.A. PROJECT NO.	DESCRIPTION

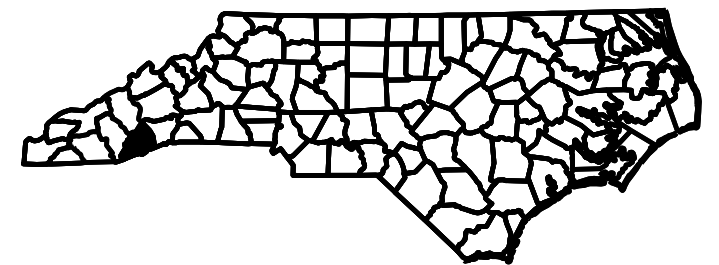
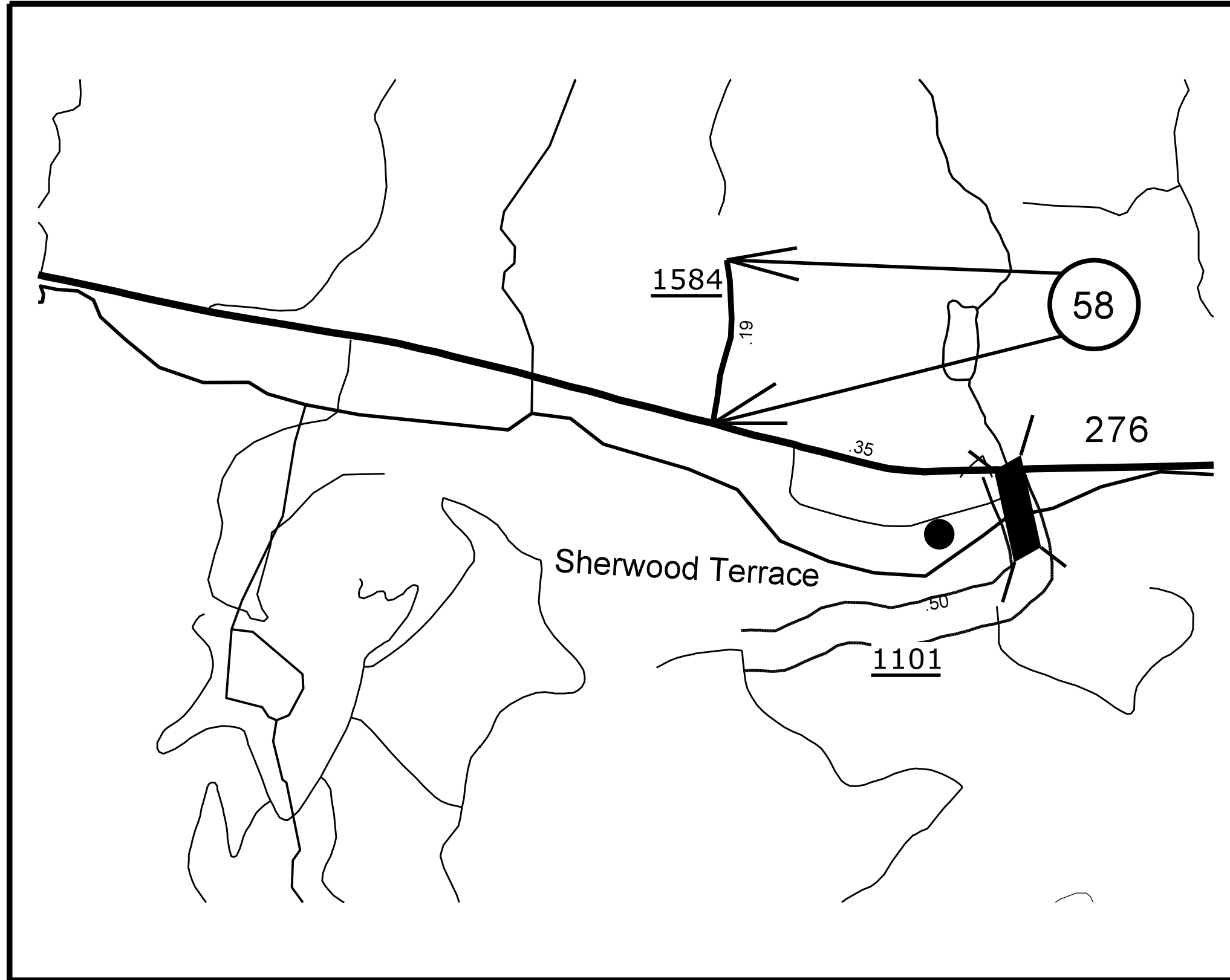


TRANSYLVANIA COUNTY

PROJECT REFERENCE NO.		SHEET NO.
2017CPT.14.07.20882.1		51
STATE PROJECT	F.A. PROJECT NO.	DESCRIPTION

TIP PROJECT: N/A

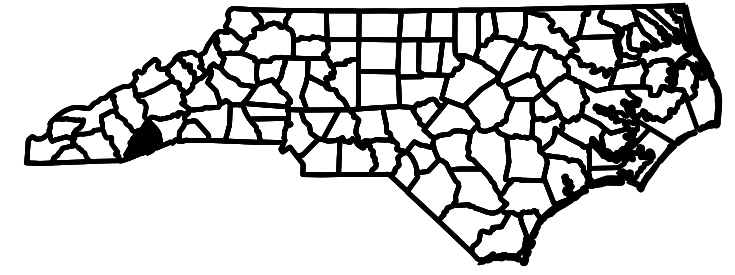
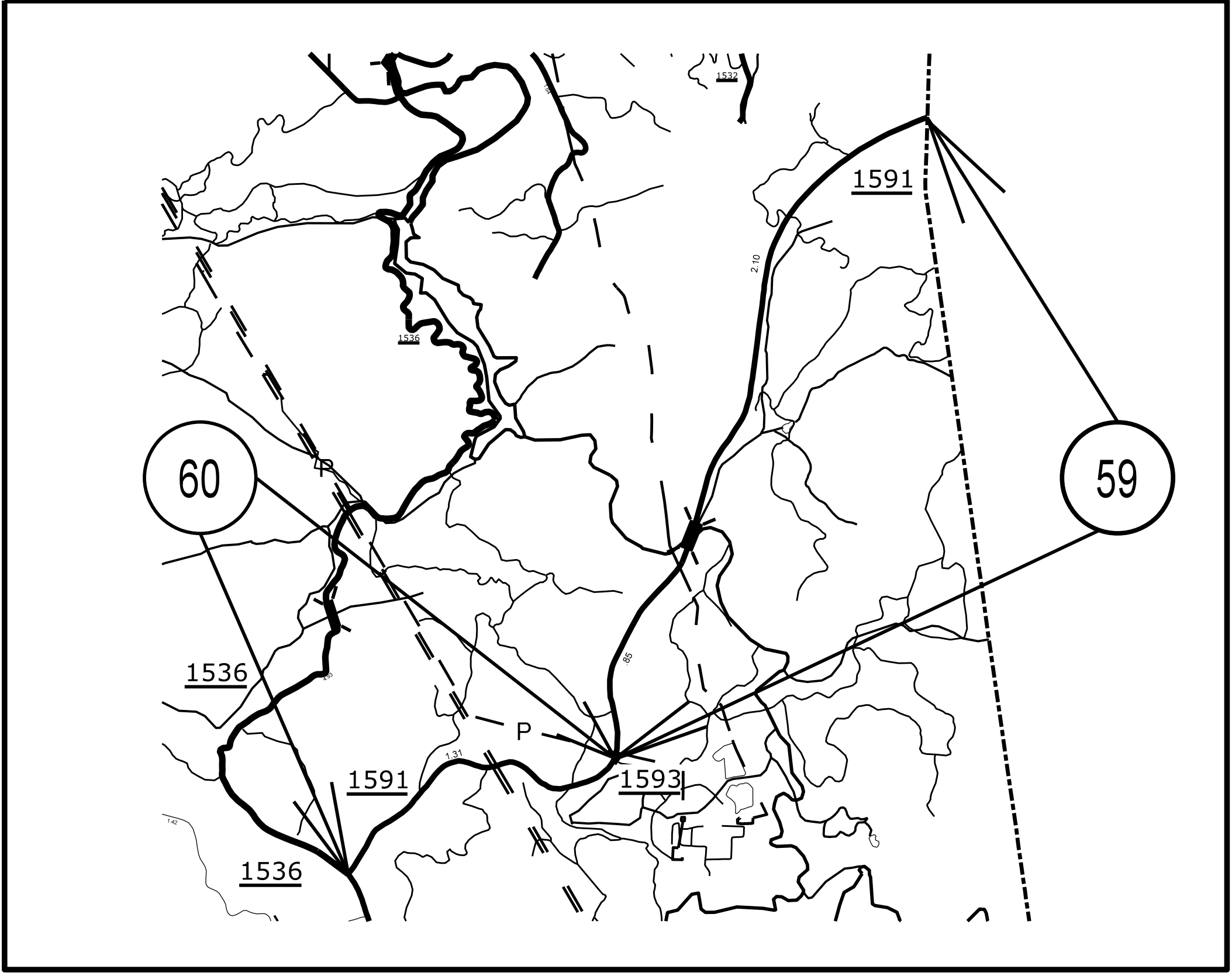
CONTRACT: DN00542



PROJECT REFERENCE NO.		SHEET NO.
2017CPT.17.07.20882.1		52
STATE PROJECT	F.A. PROJECT NO.	DESCRIPTION

TRANSYLVANIA COUNTY

CONTRACT: DN00542 TIP PROJECT: N/A

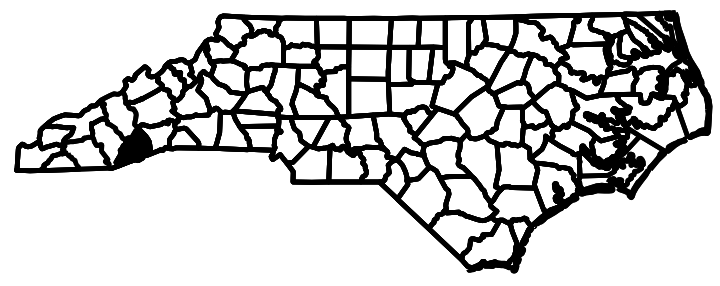
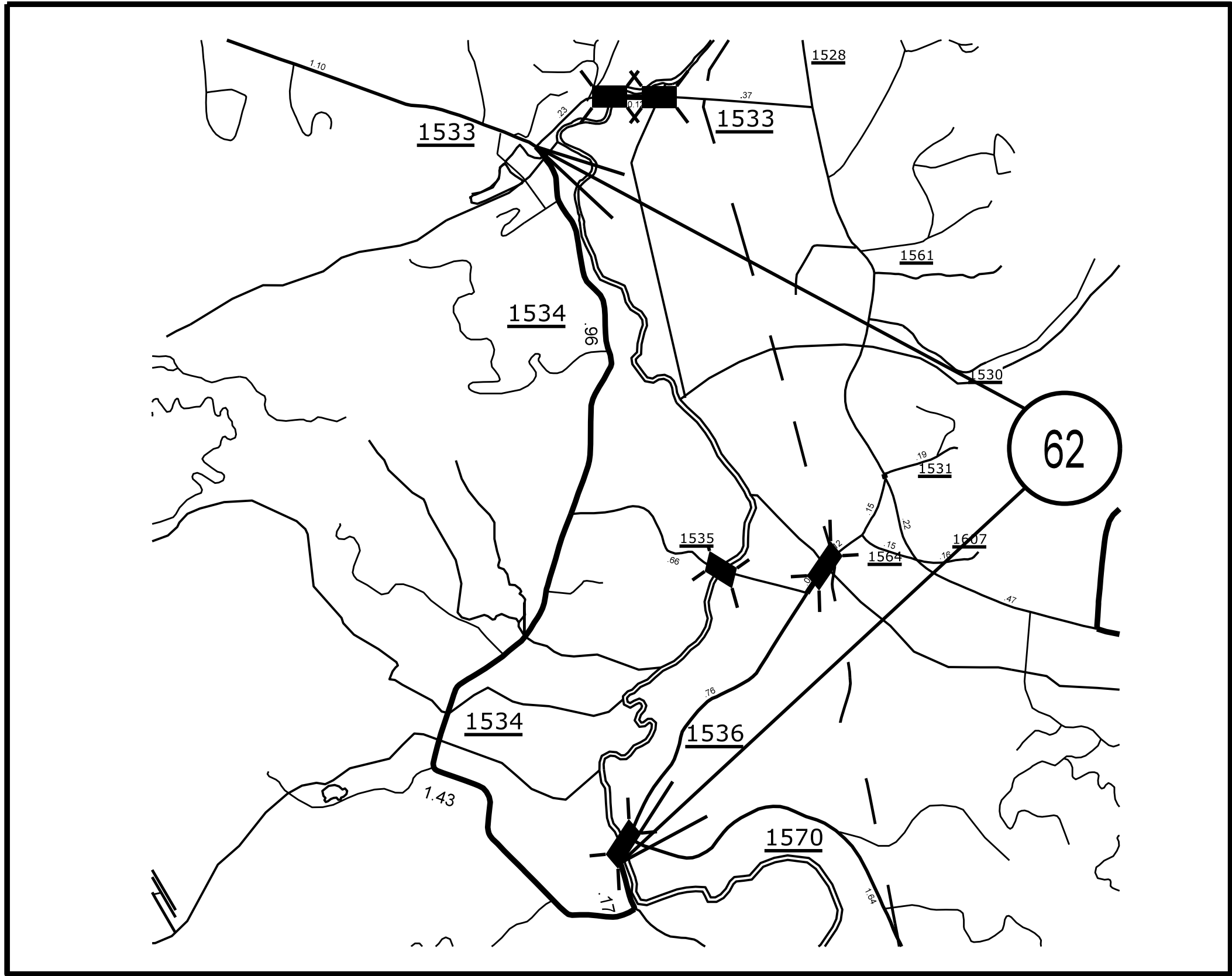


TIP PROJECT: N/A

CONTRACT: DN00542

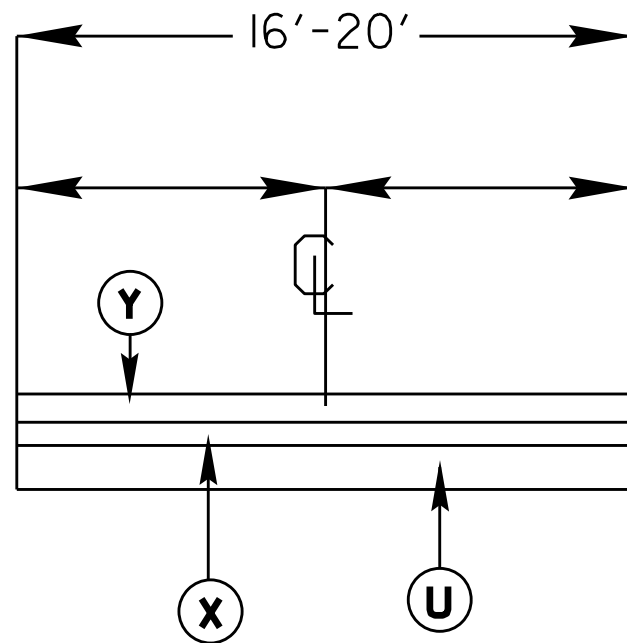
TRANSYLVANIA COUNTY

PROJECT REFERENCE NO.		SHEET NO.
2017CPT.14.07.20882.1		54
STATE PROJECT	F.A. PROJECT NO.	DESCRIPTION

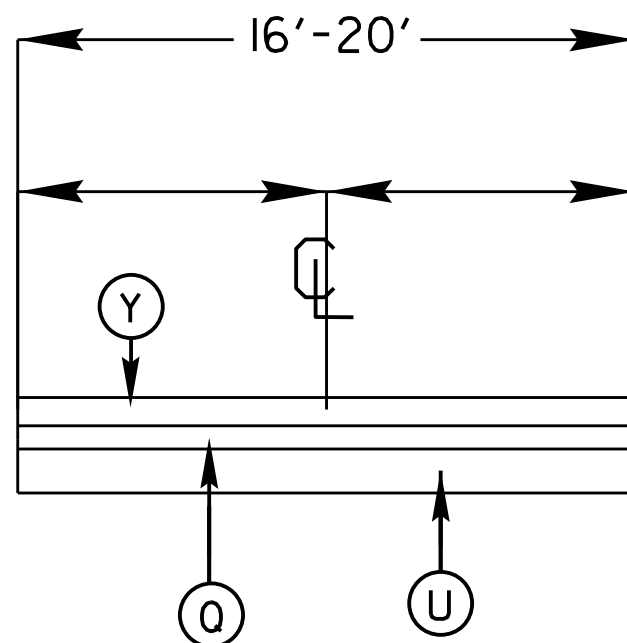


PROJECT REFERENCE NO.		SHEET NO.
2017CPT.14.06.20452.1		55
STATE PROJECT	F.A. PROJECT NO.	DESCRIPTION
		DN00542

TYPICAL 1



TYPICAL 2



SURFACING SCHEDULE

ITEM NO	DESCRIPTION
X	ASPHALT SURFACE TREATMENT DOUBLE SEAL
Y	FOG SEAL
U	EXISTING ASPHALT
Q	ASPHALT SURFACE TREATMENT MAT- DOUBLE SEAL

NOTE- TYPICAL 2 QUANTITY IS ONLY A ESTIMATE FOR USE IN DISTRESSED AREAS THROUGH OUT ALL MAPS AS DIRECTED BY PROJECT ENGINEER

SUMMARY OF QUANTITIES

PROJECT NO.	COUNTRY	MAP	ROUTE	DESCRIPTION	TYP	LANES	TYPE	FINAL SURFACE WIDTH	SURFACE WIDTH REQUIRED	WARM MIX ASPHALT REQUIRED	LENGTH	WIDTH	ASPHALT SURFACE TREATMENT		ASPHALT SURFACE TREATMENT		EMULSION FOR ASPHALT TREATMENT		
													DOUBLE SEAL	SY	DOUBLE SEAL	SY			
2017CPT.14.07.20492.1	Henderson	1	SR 215 (SHAW LN)	FROM SR 1321 TO ROAD END	2	2	2	NO	NO	NO	0.26	18	10,560	2,746	2,746	SY	6AL	11,616	
TOTAL FOR MAP NO. 1																			
2017CPT.14.07.20492.1	Henderson	2	SR 1703 (HOGS ROCK RD)	FROM US 64 TO DEAD END	1	2	2	NO	NO	NO	0.89	18	10,560	2,746	2,746	SY	6AL	11,616	
TOTAL FOR MAP NO. 2																			
2017CPT.14.07.20492.1	Henderson	3	SR 1105 (GREEN RIVER RD)	FROM BEG PAVT TO SR 1109	1	2	2	NO	NO	NO	5.11	20		59,957	59,957	SY	6AL	27,608	
TOTAL FOR MAP NO. 3																			
2017CPT.14.07.20492.1	Henderson	4	SR 1145 (VANCE ST)	FROM EOP TO SR 1171	1	2	2	NO	NO	NO	0.12	18		1,267	1,267	SY	6AL	634	
TOTAL FOR MAP NO. 4																			
2017CPT.14.07.20492.1	Henderson	5	SR 1146 (VANCE ST)	FROM SR 1145 TO SR 1144	1	2	2	NO	NO	NO	0.24	18		2,634	2,634	SY	6AL	1,307	
TOTAL FOR MAP NO. 5																			
2017CPT.14.07.20492.1	Henderson	6	SR 1255 (OLD CABIN CRK RD)	FROM SR 1109 TO EOM	1	2	2	NO	NO	NO	0.12	18		1,267	1,267	SY	6AL	634	
TOTAL FOR MAP NO. 6																			
2017CPT.14.07.20492.1	Henderson	7	SR 2003 (CETEMAR DR)	FROM SR 1539 TO ROAD END	1	2	2	NO	NO	NO	0.5	18		5,573	5,573	SY	6AL	2,848	
TOTAL FOR MAP NO. 7																			
2017CPT.14.07.20492.1	Henderson	8	SR 1666 (LILTON DR)	FROM SR 1663 TO ROAD END	1	2	2	NO	NO	NO	0.14	20		1,643	1,643	SY	6AL	822	
TOTAL FOR MAP NO. 8																			
2017CPT.14.07.20492.1	Henderson	9	SR 1591 (BEE FOG CT)	FROM SR 1587 TO EOM	1	2	2	NO	NO	NO	0.06	18		694	694	SY	6AL	347	
TOTAL FOR MAP NO. 9																			
2017CPT.14.07.20492.1	Henderson	10	SR 1800 (BARNET ST)	FROM SR 1807 TO ROAD END	1	2	2	NO	NO	NO	0.15	18		1,408	1,408	SY	6AL	704	
TOTAL FOR MAP NO. 10																			
2017CPT.14.07.20492.1	Henderson	11	SR 1957 (COLLING WALK LN)	FROM SR 1966 TO SR 1983	1	2	2	NO	NO	NO	0.39	18		3,662	3,662	SY	6AL	1,831	
TOTAL FOR MAP NO. 11																			
2017CPT.14.07.20492.1	Henderson	12	SR 1101 (ROD'S CRK RD)	FROM SR 1104 TO BRIDGE	1	2	2	NO	NO	NO	0.92	20		10,795	10,795	SY	6AL	5,398	
TOTAL FOR MAP NO. 12																			
2017CPT.14.07.20492.1	Henderson	13	SR 2307 (WHILEWAX CT)	FROM SR 2300 TO ROAD END	1	2	2	NO	NO	NO	0.05	19		557	557	SY	6AL	279	
TOTAL FOR MAP NO. 13																			
2017CPT.14.07.20492.1	Henderson	14	SR 1865 (LAWRENCE RD)	FROM SR 1865 TO EOM	1	2	2	NO	NO	NO	0.16	18		1,600	1,600	SY	6AL	800	
TOTAL FOR MAP NO. 14																			
2017CPT.14.07.20492.1	Henderson	15	SR 1863 (MCCALL ST)	FROM SR 1793 TO ROAD END	1	2	2	NO	NO	NO	0.2	18		1,690	1,690	SY	6AL	845	
TOTAL FOR MAP NO. 15																			
2017CPT.14.07.20492.1	Henderson	16	SR 1921 (MANSION WALK LN)	FROM 1525 TO ROAD END	1	2	2	NO	NO	NO	0.11	19		1,226	1,226	SY	6AL	613	
TOTAL FOR MAP NO. 16																			
2017CPT.14.07.20492.1	Henderson	17	SR 1969 (SEAN WAY)	FROM SR 1866 TO SR 1866	1	2	2	NO	NO	NO	0.11	19		1,226	1,226	SY	6AL	613	
TOTAL FOR MAP NO. 17																			
2017CPT.14.07.20492.1	Henderson	18	SR 2032 (SPICE WOOD LN)	FROM SR 2028 TO ROAD END	1	2	2	NO	NO	NO	0.32	18		3,479	3,479	SY	6AL	1,740	
TOTAL FOR MAP NO. 18																			
2017CPT.14.07.20492.1	Henderson	19	SR 1101 (FIBER CRK RD)	FROM SR 1106 TO SR 1103	1	2	2	NO	NO	NO	0.07	20		821	821	SY	6AL	411	
TOTAL FOR MAP NO. 19																			
2017CPT.14.07.20492.1	Henderson	20	SR 1147 (VANCE ST)	FROM SR 1106 TO ROAD END	1	2	2	NO	NO	NO	0.2	18		2,112	2,112	SY	6AL	1,056	
TOTAL FOR MAP NO. 20																			
2017CPT.14.07.20492.1	Henderson	21	SR 1147 (VANCE ST)	FROM SR 1146 TO SR 1144	1	2	2	NO	NO	NO	0.14	16		1,314	1,314	SY	6AL	657	
TOTAL FOR MAP NO. 21																			
2017CPT.14.07.20492.1	Henderson	22	SR 1102 (ANDERS RD)	FROM SR 1100 TO ROAD END	1	2	2	NO	NO	NO	0.2	20		3,827	3,827	SY	6AL	1,914	
TOTAL FOR MAP NO. 22																			
2017CPT.14.07.20492.1	Henderson	23	SR 2050 (STONEBROOK DR)	FROM SR 1383 TO ROAD END	1	2	2	NO	NO	NO	0.42	20		4,938	4,938	SY	6AL	2,469	
TOTAL FOR MAP NO. 23																			
2017CPT.14.07.20492.1	Henderson	24	SR 1162 (STANWOOD LN)	FROM SR 1164 TO EOM	1	2	2	NO	NO	NO	0.58	18		6,125	6,125	SY	6AL	3,063	
TOTAL FOR MAP NO. 24																			
2017CPT.14.07.20492.1	Henderson	25	SR 1169 (CIRCLE DR)	FROM SR 1167 TO SR 1166	1	2	2	NO	NO	NO	0.19	18		2,006	2,006	SY	6AL	1,003	
TOTAL FOR MAP NO. 25																			
2017CPT.14.07.20492.1	Henderson	26	SR 1200 (COUNTRY CLUB DR)	FROM SR 1171 TO SR 1157	1	2	2	NO	NO	NO	0.38	16		3,567	3,567	SY	6AL	1,784	
TOTAL FOR MAP NO. 26																			
2017CPT.14.07.20492.1	Henderson	27	SR 1221 (DRAKE ST)	FROM SR 1127 TO ROAD END	1	2	2	NO	NO	NO	0.2	16		1,877	1,877	SY	6AL	939	
TOTAL FOR MAP NO. 27																			
2017CPT.14.07.20492.1	Henderson	28	SR 1227 (NORTHVIEW CHURCH RD)	FROM SR 225 TO EOM	1	2	2	NO	NO	NO	0.63	20		7,932	7,932	SY	6AL	3,966	
TOTAL FOR MAP NO. 28																			
2017CPT.14.07.20492.1	Henderson	29	SR 1237 (PEARL LN)	FROM SR 1127 TO ROAD END	1	2	2	NO	NO	NO	0.2	18		2,112	2,112	SY	6AL	1,056	
TOTAL FOR MAP NO. 29																			
2017CPT.14.07.20492.1	Henderson	30	SR 1327 (GORDON VIEW DR)	FROM SR 225 TO EOM	1	2	2	NO	NO	NO	0.21	18		2,112	2,112	SY	6AL	1,056	
TOTAL FOR MAP NO. 30																			
2017CPT.14.07.20492.1	Henderson	31	SR 1258 (ROD'S CRK RD)	FROM SR 1100 TO SR 1100	1	2	2	NO	NO	NO	0.17	20		1,995	1,995	SY	6AL	998	
TOTAL FOR MAP NO. 31																			
2017CPT.14.07.20492.1	Henderson	32	SR 1397 (GARDALE DR)	FROM SR 1391 TO EOM	1	2	2	NO	NO	NO	0.49	16		4,599	4,599	SY	6AL	2,300	
TOTAL FOR MAP NO. 32																			
2017CPT.14.07.20492.1	Henderson	33	SR 1398 (GREENVIEW AVE)	FROM SR 1387 TO NC 193	1	2	2	NO	NO	NO	0.28	16		2,628	2,628	SY	6AL	1,314	
TOTAL FOR MAP NO. 33																			
2017CPT.14.07.20492.1	Henderson	34	SR 1391 (CONNELL RD)	FROM SR 1388 TO EOM	1	2	2	NO	NO	NO	0.28	16		2,628	2,628	SY	6AL	1,314	
TOTAL FOR MAP NO. 34																			
2017CPT.14.07.20492.1	Henderson	35	SR 1430 (CARROLL DR)	FROM SR 1383 TO SR 1395	1	2	2	NO	NO	NO	0.37	16		3,473	3,473	SY	6AL	1,737	
TOTAL FOR MAP NO. 35																			
2017CPT.14.07.20492.1	Henderson	36	SR 1436 (COURTVALE DR)	FROM SR 1377 TO EOM	1	2	2	NO	NO	NO	0.2	18		2,112	2,112	SY	6AL	1,056	
TOTAL FOR MAP NO. 36																			
2017CPT.14.07.20492.1	Henderson	37	SR 1627 (PITTMAN RD)	FROM SR 1556 TO ROAD END	1	2	2	NO	NO	NO	0.42	18		4,435	4,435	SY	6AL	2,207	
TOTAL FOR MAP NO. 37																			
2017CPT.14.07.20492.1	Henderson	38	SR 1638 (PINEHURST RD)	FROM SR 1626 TO SR 1636	1	2	2	NO	NO	NO	0.27	18		2,851	2,851	SY	6AL	1,426	
TOTAL FOR MAP NO. 38																			
2017CPT.14.07.20492.1	Henderson	39	SR 1652 (PLANTATION DR)	FROM SR 1650 TO SR 1															

PROJECT NO.	2017CPT.14.07.20452.1	SHEET NO.	57	TOTAL NO.	57
PROJECT NO.	2017CPT.14.07.20882.1	SHEET NO.	57	TOTAL NO.	57

THERMOPLASTIC AND PAINT QUANTITIES

PROJECT NO.	COUNTY	MAP	ROUTE	DESCRIPTION	TYP	LANES	TYPE	LENGTH	WIDTH	ADVANCE/GENERAL WARNING SIGNING	TRAFFIC CONTROL	4" WHITE PAINT	4" YELLOW PAINT
NO.		NO.			NO.					SR	LS	UF	UF
2017CPT.14.07.20452.1	Henderson	1	SR 2215 (SHAWN RD)	FROM SR 1321 TO DEAD END	2.4M	2	2WU	0.26	18	29	1		
TOTAL FOR MAP NO. 1													
2017CPT.14.07.20452.1	Henderson	2	SR 1705 (HOS ROCK RD)	FROM US 64 TO DEAD END	1	2	2WU	0.89	18	100		19,153	19,153
TOTAL FOR MAP NO. 2													
2017CPT.14.07.20452.1	Henderson	3	SR 1106 (GREEN RIVER RD)	FROM BEG PAVT TO SR 1109	1	2	2WU	0.89	20	100		19,153	19,153
TOTAL FOR MAP NO. 3													
2017CPT.14.07.20452.1	Henderson	4	SR 1145 (VANCE ST)	FROM EOP TO SR 1171	1	2	2WU	0.12	18	572		105,967	105,967
TOTAL FOR MAP NO. 4													
2017CPT.14.07.20452.1	Henderson	5	SR 1146 (VANCE ST)	FROM SR 1145 TO SR 1144	1	2	2WU	0.24	18	27		2,582	2,582
TOTAL FOR MAP NO. 5													
2017CPT.14.07.20452.1	Henderson	6	SR 1251 (OLD CABIN CRK RD)	FROM SR 1209 TO EOM	1	2	2WU	0.12	18	27		5,165	5,165
TOTAL FOR MAP NO. 6													
2017CPT.14.07.20452.1	Henderson	7	SR 2300 (SECRETARIAT DR)	FROM SR 1559 TO DEAD END	1	2	2WU	0.5	19	56			
TOTAL FOR MAP NO. 7													
2017CPT.14.07.20452.1	Henderson	8	SR 1666 (DULTON DR)	FROM SR 1663 TO DEAD END	1	2	2WU	0.34	20				
TOTAL FOR MAP NO. 8													
2017CPT.14.07.20452.1	Henderson	9	SR 1651 (RED FOX CT)	FROM SR 1687 TO EOM	1	2	2WU	0.06	18				
TOTAL FOR MAP NO. 9													
2017CPT.14.07.20452.1	Henderson	10	SR 1880 (MARKET ST)	FROM SR 1807 TO DEAD END	1	2	2WU	0.15	16				
TOTAL FOR MAP NO. 10													
2017CPT.14.07.20452.1	Henderson	11	SR 1987 (MOLINE HILLS RD)	FROM SR 1966 TO SR 1983	1	2	2WU	0.15	18			6,241	6,241
TOTAL FOR MAP NO. 11													
2017CPT.14.07.20452.1	Henderson	12	SR 1101 (BOB'S CRK RD)	FROM SR 1104 TO BRIDGE	1	2	2WU	0.32	20	103		15,798	15,798
TOTAL FOR MAP NO. 12													
2017CPT.14.07.20452.1	Henderson	13	SR 2807 (MIRIAM WAY CT)	FROM SR 2300 TO DEAD END	1	2	2WU	0.05	19	103		15,798	15,798
TOTAL FOR MAP NO. 13													
2017CPT.14.07.20452.1	Henderson	14	SR 1856 (HOBBS RD EXT)	FROM US 23 TO DEAD END	1	2	2WU	0.16	18				
TOTAL FOR MAP NO. 14													
2017CPT.14.07.20452.1	Henderson	15	SR 1882 (MCALL ST)	FROM SR 1793 TO DEAD END	1	2	2WU	0.2	18				
TOTAL FOR MAP NO. 15													
2017CPT.14.07.20452.1	Henderson	16	SR 1921 (MEADOWMARK LN)	FROM US 25 TO DEAD END	1	2	2WU	0.11	19				
TOTAL FOR MAP NO. 16													
2017CPT.14.07.20452.1	Henderson	17	SR 1989 (SEAN WAY)	FROM SR 1488 TO SR 1496	1	2	2WU	0.32	18	36		6,886	6,886
TOTAL FOR MAP NO. 17													
2017CPT.14.07.20452.1	Henderson	18	SR 2012 (SPICEWOOD LN)	FROM SR 2008 TO DEAD END	1	2	2WU	0.07	20				
TOTAL FOR MAP NO. 18													
2017CPT.14.07.20452.1	Henderson	19	SR 1110 (TERRY CRK RD)	FROM SR 1106 TO SR 1103	1	2	2WU	0.24	20			5,165	5,165
TOTAL FOR MAP NO. 19													
2017CPT.14.07.20452.1	Henderson	20	SR 1111 (BARBER RD)	FROM 1106 TO DEAD END	1	2	2WU	0.2	18			9,419	9,419
TOTAL FOR MAP NO. 20													
2017CPT.14.07.20452.1	Henderson	21	SR 1147 (VANCE ST)	FROM SR 1145 TO SR 1144	1	2	2WU	0.14	16			3,013	3,013
TOTAL FOR MAP NO. 21													
2017CPT.14.07.20452.1	Henderson	22	SR 1102 (ANDERS RD)	FROM SR 1100 TO DEAD END	1	2	2WU	0.14	20			3,013	3,013
TOTAL FOR MAP NO. 22													
2017CPT.14.07.20452.1	Henderson	23	SR 2030 (STONEBROOK DR)	FROM SR 1383 TO DEAD END	1	2	2WU	0.18	20	60		17,216	17,216
TOTAL FOR MAP NO. 23													
2017CPT.14.07.20452.1	Henderson	24	SR 1627 (STANWOOD LN)	FROM SR 1664 TO EOM	1	2	2WU	0.42	20	47		12,482	12,482
TOTAL FOR MAP NO. 24													
2017CPT.14.07.20452.1	Henderson	25	SR 1169 (CIRCLE DR)	FROM SR 1167 TO SR 1166	1	2	2WU	0.58	18	65		12,482	12,482
TOTAL FOR MAP NO. 25													
2017CPT.14.07.20452.1	Henderson	26	SR 1230 (COUNTRY CLUB DR)	FROM SR 1171 TO SR 1157	1	2	2WU	0.38	16	43		4,089	4,089
TOTAL FOR MAP NO. 26													
2017CPT.14.07.20452.1	Henderson	27	SR 1221 (DRAKE ST)	FROM SR 1227 TO DEAD END	1	2	2WU	0.2	16	48		8,178	8,178
TOTAL FOR MAP NO. 27													
2017CPT.14.07.20452.1	Henderson	28	SR 1222 (MAY VIEW CHURCH RD)	FROM NC 225 TO EOM	1	2	2WU	0.63	20	71		13,558	13,558
TOTAL FOR MAP NO. 28													
2017CPT.14.07.20452.1	Henderson	29	SR 1238 (PEARL LN)	FROM SR 1127 TO DEAD END	1	2	2WU	0.2	18				
TOTAL FOR MAP NO. 29													
2017CPT.14.07.20452.1	Henderson	30	SR 1257 (EGGTON VIEW DR)	FROM NC 225 TO EOM	1	2	2WU	0.21	18				
TOTAL FOR MAP NO. 30													
2017CPT.14.07.20452.1	Henderson	31	SR 1258 (BOB'S CRK RD)	FROM SR 1100 TO SR 1101	1	2	2WU	0.17	20			3,658	3,658
TOTAL FOR MAP NO. 31													
2017CPT.14.07.20452.1	Henderson	32	SR 1397 (DADALE DR)	FROM NC 191 TO EOM	1	2	2WU	0.49	16	55		3,658	3,658
TOTAL FOR MAP NO. 32													
2017CPT.14.07.20452.1	Henderson	33	SR 1398 (GLENVIEW AVE)	FROM SR 1397 TO NC 191	1	2	2WU	0.46	16	55		6,026	6,026
TOTAL FOR MAP NO. 33													
2017CPT.14.07.20452.1	Henderson	34	SR 1423 (CONNELLY RD)	FROM SR 1348 TO EOM	1	2	2WU	0.51	18	57		10,975	10,975
TOTAL FOR MAP NO. 34													
2017CPT.14.07.20452.1	Henderson	35	SR 1459 (CARSON DR)	FROM SR 1383 TO SR 1395	1	2	2WU	0.37	16	41		7,982	7,982
TOTAL FOR MAP NO. 35													
2017CPT.14.07.20452.1	Henderson	36	SR 1456 (FOURTH AVE S)	FROM SR 1377 TO EOM	1	2	2WU	0.2	18				
TOTAL FOR MAP NO. 36													
2017CPT.14.07.20452.1	Henderson	37	SR 1627 (PITTMAN RD)	FROM SR 1556 TO DEAD END	1	2	2WU	0.42	18	47			
TOTAL FOR MAP NO. 37													
2017CPT.14.07.20452.1	Henderson	38	SR 1638 (PRIMROSE RD)	FROM SR 1426 TO SR 1626	1	2	2WU	0.27	18			5,810	5,810
TOTAL FOR MAP NO. 38													
2017CPT.14.07.20452.1	Henderson	39	SR 1652 (PLANTATION DR)	FROM SR 1650 TO SR 1503	1	2	2WU	0.67	18	75		14,418	14,418
TOTAL FOR MAP NO. 39													
2017CPT.14.07.20452.1	Henderson	40	SR 1664 (FALLING WATERS)	FROM SR 1665 TO EOP	1	2	2WU	0.13	20				
TOTAL FOR MAP NO. 40													
2017CPT.14.07.20452.1	Henderson	41	SR 1740 (HERGSON RD)	FROM SR 1525 TO DEAD END	1	2	2WU	0.34	18				
TOTAL FOR MAP NO. 41													
2017CPT.14.07.20452.1	Henderson	42	SR 1754 (DUNCAN RD)	FROM SR 1757 TO SR 1739	1	2	2WU	0.74	18	83		15,925	15,925
TOTAL FOR MAP NO. 42													
2017CPT.14.07.20452.1	Henderson	43	SR 1839 (GORDON RD)	FROM SR 1847 TO EOM	1	2	2WU	0.46	18	52		15,925	15,925
TOTAL FOR MAP NO. 43													
2017CPT.14.07.20452.1	Henderson	44	SR 1868 (OLD ZIONA RD)	FROM NC 225 TO DEAD END	1	2	2WU	0.46	19			9,899	9,899
TOTAL FOR MAP NO. 44													
2017CPT.14.07.20452.1	Henderson	45	SR 2501 (RINGDOOM PL)	FROM NC 225 TO DEAD END	1	2	2WU	0.63	18	71		13,558	13,558
TOTAL FOR MAP NO. 45													
TOTAL FOR PROJ NO. 2017CPT.14.07.20452.1													
2017CPT.14.07.20452.1	PAK	46	SR 11001 (GRK CRK RD)	FROM SR 1100 TO SR 1102	1	2	2WU	1.68	20	188		36,154	36,154
TOTAL FOR MAP NO. 46													
2017CPT.14.07.20452.1	PAK	47	SR 11001 (GRK CRK RD)	FROM HENDERSON CL TO SR 1101	1	2	2WU	2.46	18	276		36,154	36,154
TOTAL FOR MAP NO. 47													
2017CPT.14.07.20452.1	PAK	48	SR 1184 (OWI HOLLOW RD)	FROM SR 1185 TO SR 1181	1	2	2WU	1.2	20	136		25,824	25,824
TOTAL FOR MAP NO. 48													
2017CPT.14.07.20452.1	Henderson	49	SR 1184 (OWI HOLLOW RD)	FROM R/H HERD CL TO SR 1185	1	2	2WU	1.22	18	137		26,254	26,254
TOTAL FOR MAP NO. 49													
2017CPT.14.07.20452.1	PAK	50	SR 1178 (DEPOT RD)	FROM US 176 TO SR 1147	1	2	2WU	0.2	16	137		26,254	26,254
TOTAL FOR MAP NO. 50													
2017CPT.14.07.20452.1	PAK	51	SR 126 (NORTHWARD GAP RD)	FROM SR 1106 TO HENDERSON CL	1	2	2WU	0.25	18	132		4,304	4,304
TOTAL FOR MAP NO. 51													
2017CPT.14.07.20452.1	PAK	52	SR 1302 (KIM MILLER RD)	FROM SR 1352 TO SR 1004	1	2	2WU	0.43	20	48		6,241	6,241
TOTAL FOR MAP NO. 52													
2017CPT.14.07.20452.1	PAK	53	SR 1302 (KIM MILLER RD)	FROM SR 1005 TO SR 1352	1	2	2WU	3.94	18	441		9,254	9,254
TOTAL FOR MAP NO. 53													
2017CPT.14.07.20452.1	PAK	54	SR 1360 (PHILIP HENDERSON RD)	FROM SR 1004 TO DEAD END	1	2	2WU	0.82	18	92		17,646	17,646
TOTAL FOR MAP NO. 54													
TOTAL FOR PROJ NO. 2017CPT.14.07.20452.1													
2017CPT.14.07.20882.1	Tammy/Verde	55	SR 1141 (BOBER RD)	FROM US 178 TO EOM	1	2	2WU	1.24	20	139		26,405	26,405
TOTAL FOR MAP NO. 55													
2017CPT.14.07.20882.1	Tammy/Verde	56	SR 1301 (COLE MTN RD)	FROM PAVT CMT TO EOM	1	2	2WU	3.14	19	352		67,573	67,573
TOTAL FOR MAP NO. 56													
2017CPT.14.07.20882.1	Tammy/Verde	57	SR 1331 (CAMP AKAHOLEA)	FROM US 64 TO EOM	1	2	2WU	1.15	20	129		24,748	24,748
TOTAL FOR MAP NO. 57													
2017CPT.14.07.20882.1	Tammy/Verde	58	SR 1584 (SHERWOOD BOG)	FROM US 276 TO EOM	1	2	2WU	0.29	18				
TOTAL FOR MAP NO. 58													
2017CPT.14.07.20882.1	Tammy/Verde	59	SR 1591 (STATION RD)	FROM SR 1593 TO HENDERSON CL	1	2	2WU	2.96	22	332		63,699	63,699
TOTAL FOR MAP NO. 59													
2017CPT.14.07.20882.1	Tammy/Verde	60	SR 1591 (STATION RD)	FROM SR 1585 TO SR 1593	1	2	2WU	1.31	20	147		63,699	63,699
TOTAL FOR MAP NO. 60													
2017CPT.14.07.20882.1	Tammy/Verde	61	SR 1351 (POLLE MILLER RD)	FROM US 64 TO SR 1110	1	2	2WU	0.45	18	50		9,684	9,684
TOTAL FOR MAP NO. 61													
2017CPT.14.07.20882.1	Tammy/Verde	62	SR 1534 (HART RD)	FROM SR 1535 TO SR 1533	1	2	2WU	2.9	18	325		62,408	62,408
TOTAL FOR MAP NO. 62													
TOTAL FOR PROJ NO. 2017CPT.14.07.20882.1													
33.44													